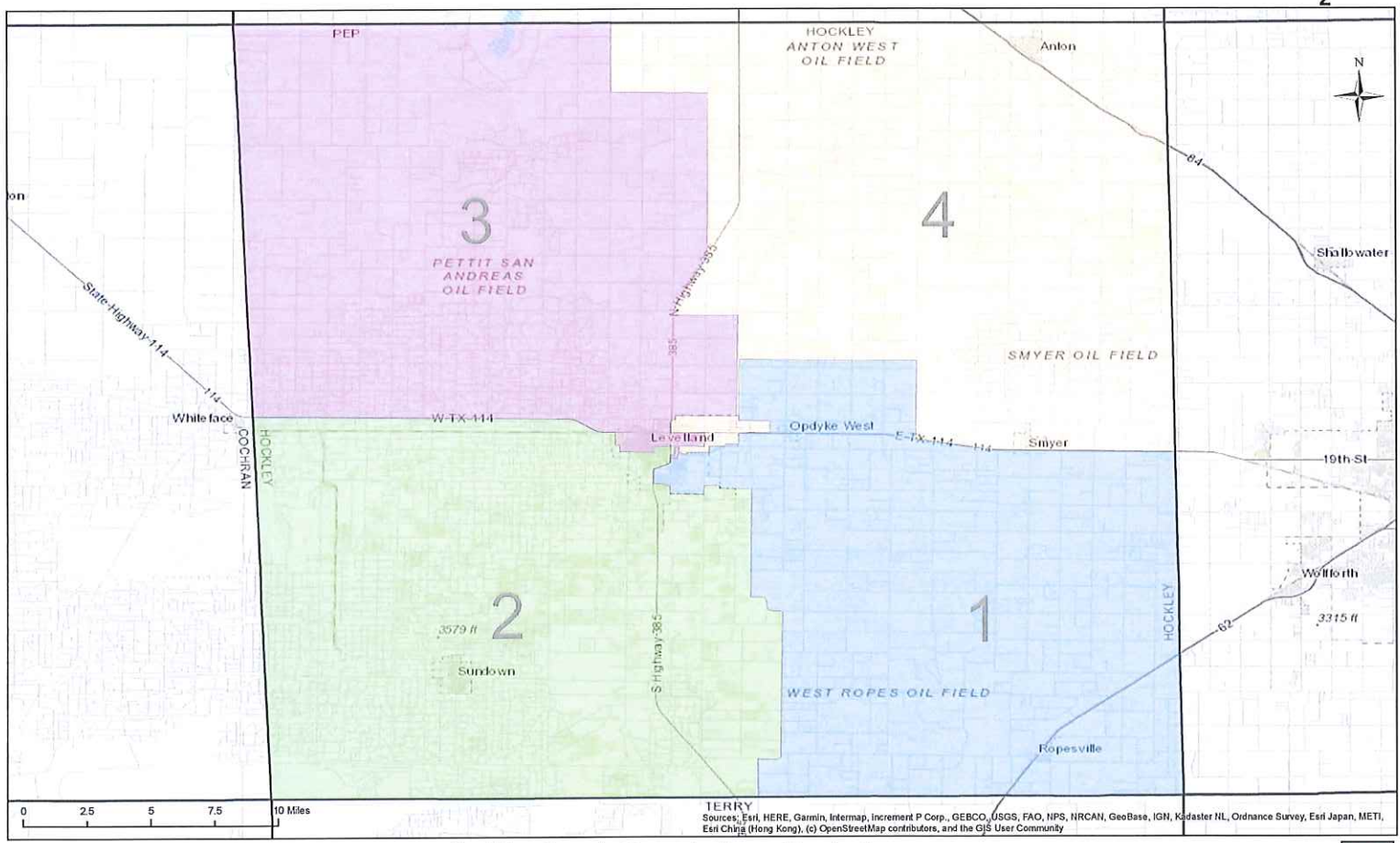



PROPOSED 2021 HOCKLEY COUNTY
REDISTRICTING PLAN FOR CONSIDERATION
AT PUBLIC MEETING ON NOVEMBER 10, 2021

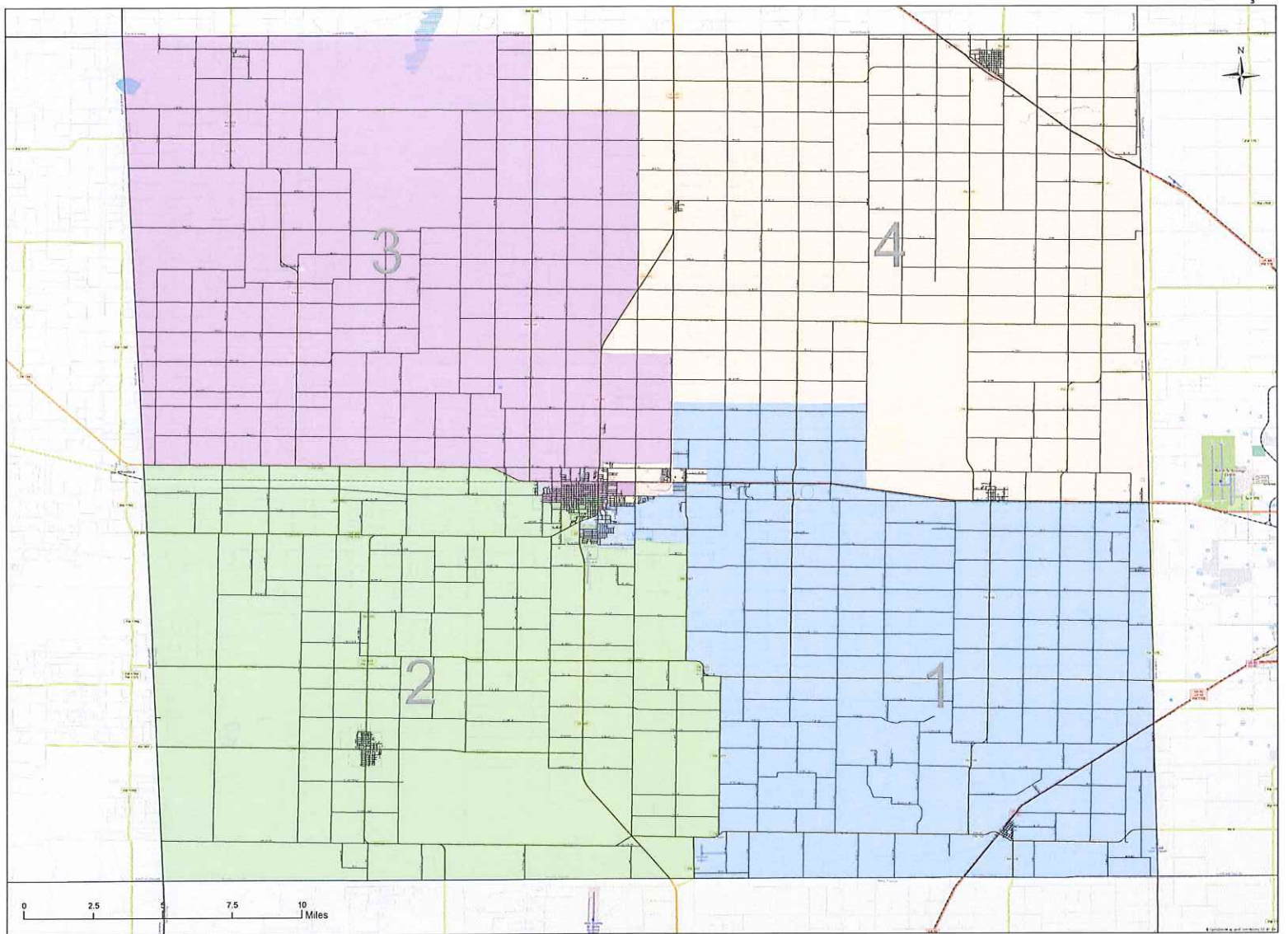


**Hockley County Commissioner Precincts
Illustrative Plan 1
Adopted November 10, 2021**

© 2021 Bickerstaff Heath Delgado Acosta LLP
Data Source: Roads, Water and other features obtained from the 2020 Tiger/line files, U.S. Census Bureau
Created: 11/1/2021



TERRY Sources: Esri, HERE, Garmin, Intermap, increment P Corp., GEBCO, USGS, FAO, NPS, NRCAN, GeoBase, IGN, Kadaster NL, Ordnance Survey, Esri Japan, METI, Esri China (Hong Kong), (c) OpenStreetMap contributors, and the GIS User Community

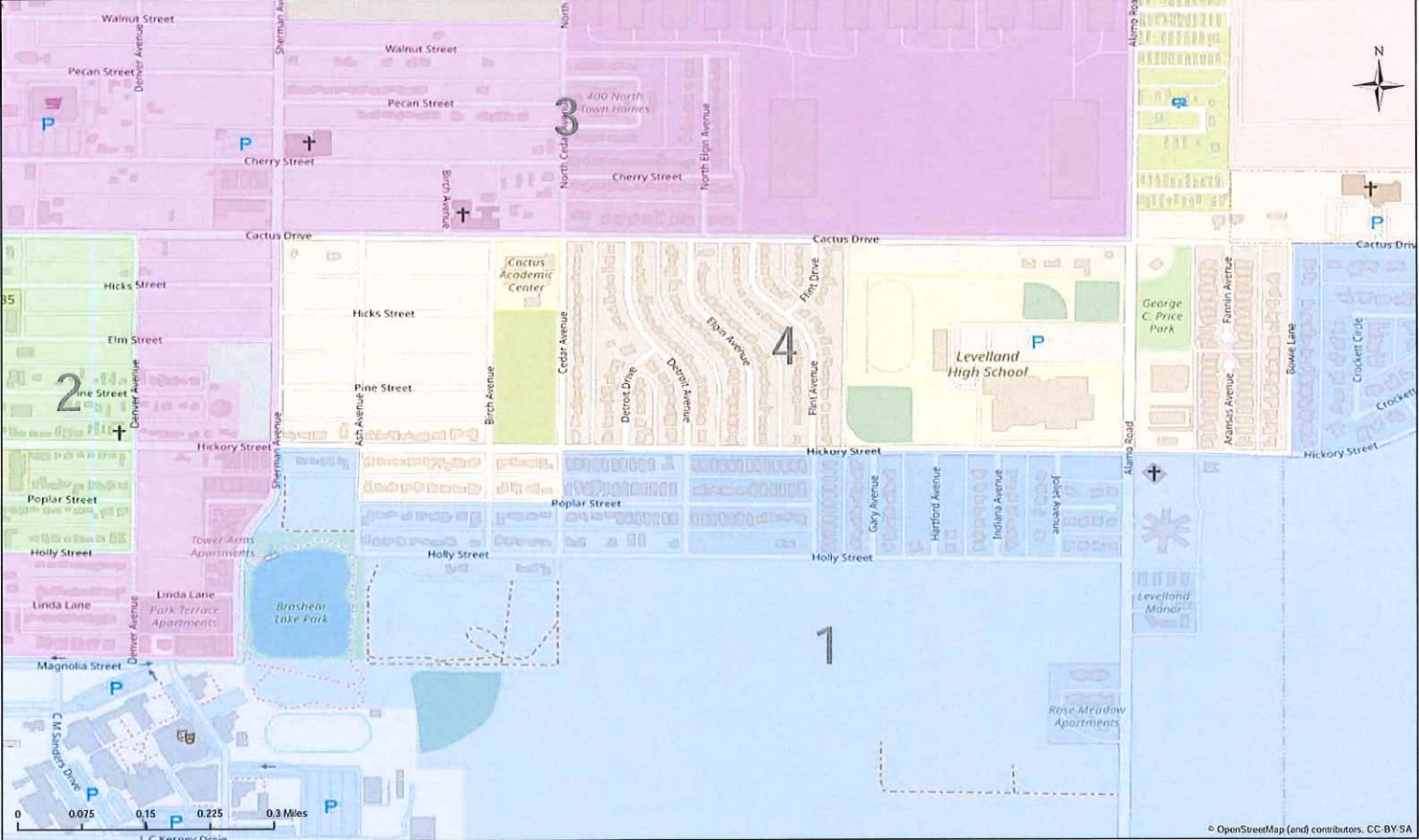


Hockley County Commissioner Precincts
Illustrative Plan 1
 Adopted November 10, 2021

© 2021 Bickerstaff Heath Delgado Acosta LLP
 Data Source: Roads, Water and other
 features obtained from the 2020
 Tigerline files, U.S. Census Bureau




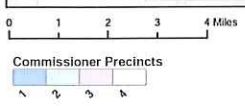
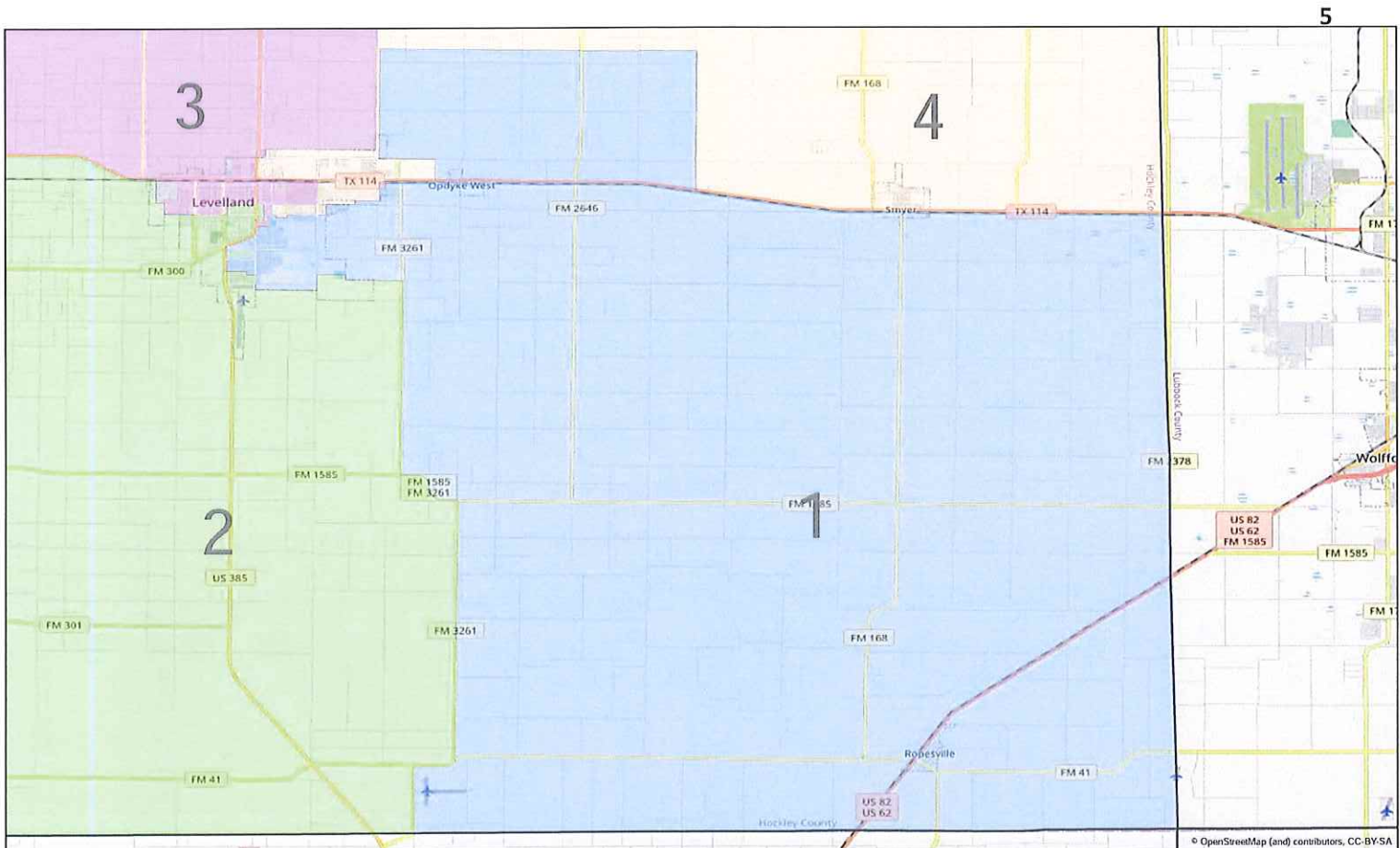
Commissioner Precincts
 1 2 3 4
 Created: 11/1/2021



Hockley County Commissioner Precincts
 Illustrative Plan 1
 Adopted November 10, 2021

© 2021 Bickerstaff Heath Delgado Acosta LLP
 Data Source: Roads, Water and other
 features obtained from the 2020
 Tigerline files, U.S. Census Bureau
 Created: 11/1/2021


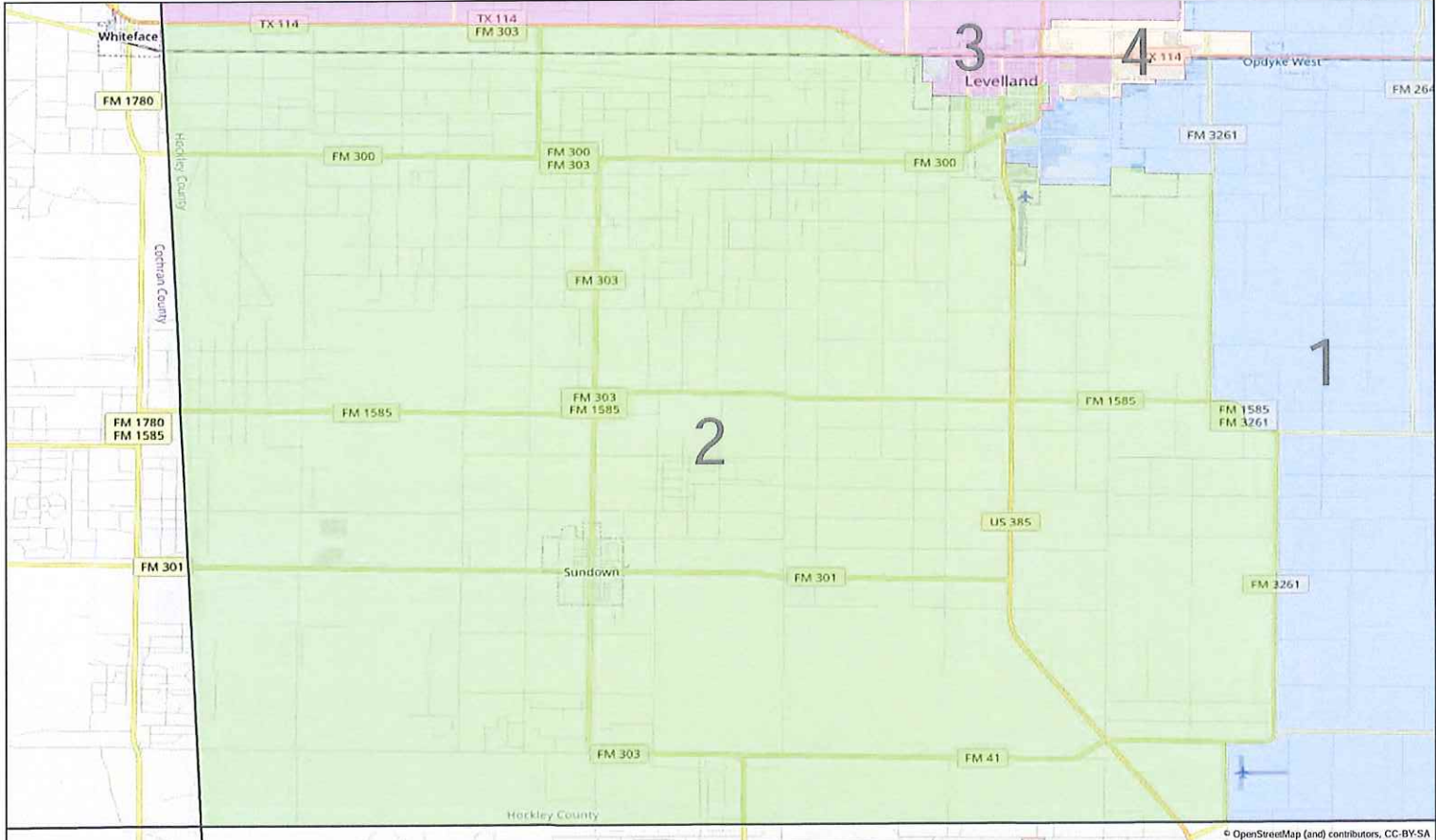




Hockley County Commissioner Precincts
 Illustrative Plan 1
 Adopted November 10, 2021
 Precinct 1

© 2021 Bickerstaff Heath Delgado Acosta LLP
 Data Source: Roads, Water and other
 features obtained from the 2020
 Tiger/line files, U.S. Census Bureau
 Created: 11/1/2021

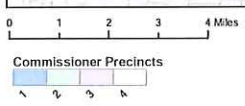
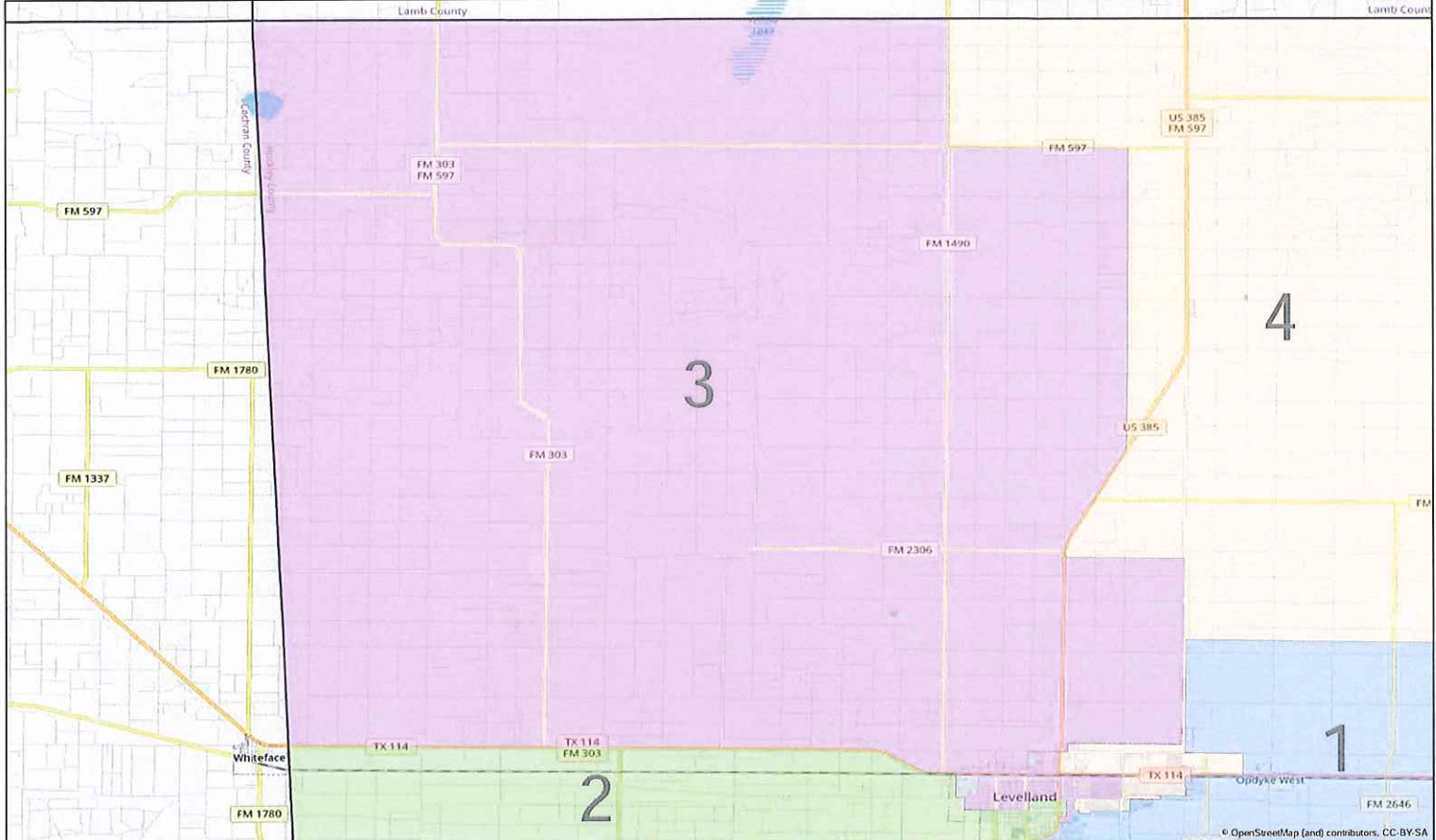




Hockley County Commissioner Precincts
 Illustrative Plan 1
 Adopted November 10, 2021
 Precinct 2

© 2021 Bickerstaff Heath Delgado Acosta LLP
 Data Source: Roads, Water and other features obtained from the 2020 Tiger/line files, U.S. Census Bureau
 Created: 11/1/2021

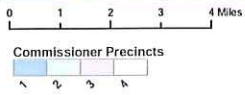
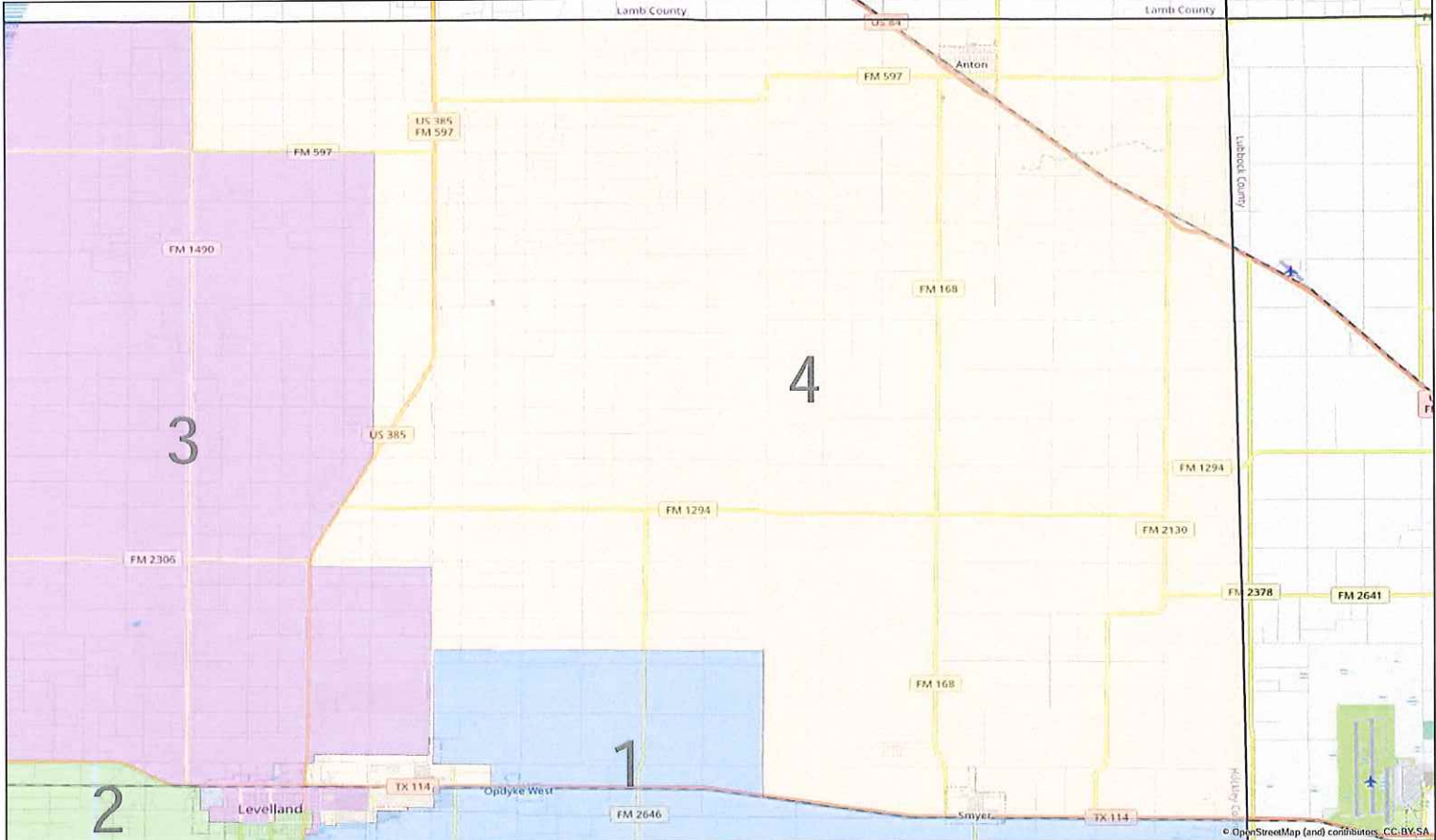




Hockley County Commissioner Precincts
 Illustrative Plan 1
 Adopted November 10, 2021
 Precinct 3

© 2021 Bickerstaff Heath Delgado Acosta LLP
 Data Source: Roads, Water and other features obtained from the 2020 Tigerline files, U.S. Census Bureau
 Created: 11/1/2021





Hockley County Commissioner Precincts
 Illustrative Plan 1
 Adopted November 10, 2021
 Precinct 4

© 2021 Bickerstaff Heath Delgado Acosta LLP
 Data Source: Roads, Water and other
 features obtained from the 2020
 Tiger/line files, U.S. Census Bureau
 Created: 11/1/2021



Plan Name: Hockley County Commissioner Precincts Illustrative Plan 1- Adopted November 10, 2021

Demographics Report - Summary 2020 Census Total Population

District	Persons	Ideal Size	Deviation	Hispanic % of Total Population	Non-Hispanic White % of Total Population	Non-Hispanic Black % of Total Population	Non-Hispanic Asian % of Total Population	Non-Hispanic Other % of Total Population
1	5,502	5,384	2.19%	32.95%	61.87%	2.18%	0.25%	2.74%
2	5,311	5,384	-1.36%	55.94%	38.99%	2.56%	0.09%	2.41%
3	5,400	5,384	0.29%	62.59%	31.13%	3.96%	0.37%	1.94%
4	5,324	5,384	-1.12%	46.21%	48.76%	1.78%	0.19%	3.06%
TOTAL:	21,537			49.33%	45.28%	2.62%	0.23%	2.54%

Ideal Size: $21537 / 4 = 5384$

Total Population: 21,537

Overall Deviation: 3.55%

Some percentages may be subject to rounding errors.

Plan Name: Hockley County Commissioner Precincts Illustrative Plan 1- Adopted November 10, 2021



Demographics Report - Detailed 2020 Census Total Population

District	Persons	Ideal Size	Deviation	Hispanic	Hispanic % of Total Population	ANGLO	Non-Hispanic Anglo % of Total Population	Black	Black % of Total Population	Asian	Asian % of Total Population	AM Indian Native	IND / NAT % TOT Pop.	Haw Pac. Isl.	HAW/ PAC % of Total Pop.	Other	Other % of Total Pop.	Two or More Races	Two or More Races % Tot Pop
1	5,502	5,384	2.19%	1,813	32.95%	3,404	61.87%	120	2.18%	14	0.25%	24	0.44%	0	0.00%	17	0.31%	110	2.00%
2	5,311	5,384	-1.36%	2,971	55.94%	2,071	38.99%	136	2.56%	5	0.09%	13	0.24%	1	0.02%	19	0.36%	95	1.79%
3	5,400	5,384	0.29%	3,380	62.59%	1,681	31.13%	214	3.96%	20	0.37%	10	0.19%	1	0.02%	14	0.26%	80	1.48%
4	5,324	5,384	-1.12%	2,460	46.21%	2,596	48.76%	95	1.78%	10	0.19%	35	0.66%	2	0.04%	9	0.17%	117	2.20%
TOTAL:	21,537			10,624	49.33%	9,752	45.28%	565	2.62%	49	0.23%	82	0.38%	4	0.02%	59	0.27%	402	1.87%

Ideal Size: 21537 / 4 = 5384

Total Population: 21,537

Overall Deviation: 3.55%

Some percentages may be subject to rounding errors.

Plan Name: Hockley County Commissioner Precincts Illustrative Plan 1- Adopted November 10, 2021

Demographics Report - Summary 2020 Census Voting Age Population

District	Total VAP*		Hispanic % of Total VAP	Non-Hispanic Anglo % of Total VAP	Non-Hispanic Black % of Total VAP	Non-Hispanic Asian % of Total VAP	Non-Hispanic Other % of Total VAP
1	4,225		28.73%	65.70%	2.41%	0.26%	2.89%
2	3,826		51.86%	42.94%	2.54%	0.05%	2.61%
3	3,926		58.05%	35.43%	4.33%	0.46%	1.73%
4	3,960		40.68%	54.02%	1.77%	0.25%	3.28%
	15,937		44.48%	49.88%	2.75%	0.26%	2.64%

* VAP - Voting Age Population

Some percentages may be subject to rounding errors.

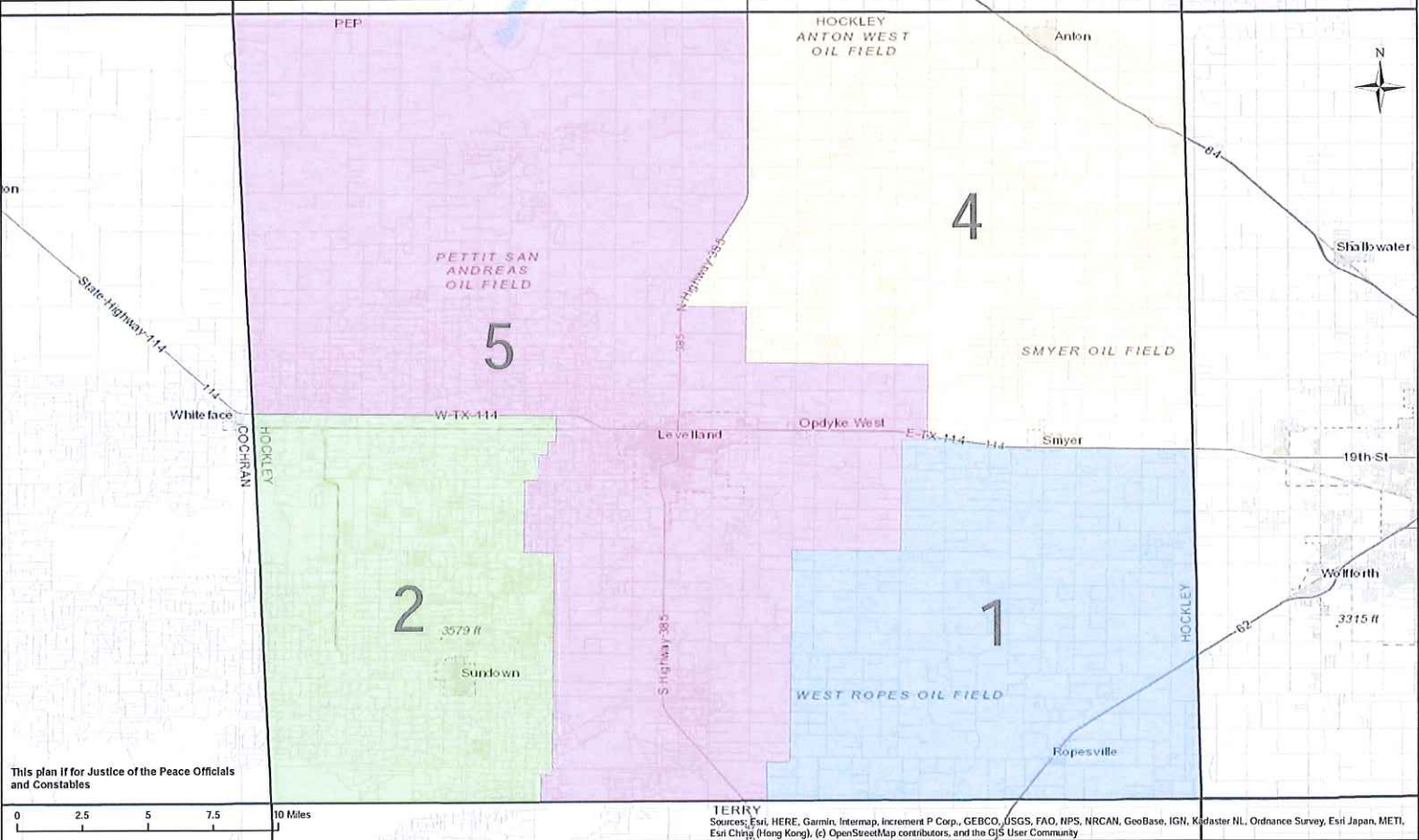
Plan Name: Hockley County Commissioner Precincts Illustrative Plan 1- Adopted November 10, 2021
 Demographics Report - Detailed 2020 Census Voting Age Population



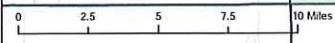
District	Total VAP	Hispanic VAP	% Hispanic VAP	Anglo VAP	% Anglo VAP	Black VAP	% Black VAP	Asian VAP	% Asian VAP	AM IND NATIVE VAP	% AM IND NATIVE VAP	HAW/PAC VAP	% HAW/PAC VAP	Other VAP	% Other VAP	Two or More Races VAP	% Two or more VAP
1	4,225	1,214	28.73%	2,776	65.70%	102	2.41%	11	0.26%	17	0.40%	0	0.00%	14	0.33%	91	2.15%
2	3,826	1,984	51.86%	1,643	42.94%	97	2.54%	2	0.05%	11	0.29%	1	0.03%	11	0.29%	77	2.01%
3	3,926	2,279	58.05%	1,391	35.43%	170	4.33%	18	0.46%	6	0.15%	1	0.03%	3	0.08%	58	1.48%
4	3,960	1,611	40.68%	2,139	54.02%	70	1.77%	10	0.25%	33	0.83%	2	0.05%	3	0.08%	92	2.32%
TOTALS:	15,937	7,088	44.48%	7,949	49.88%	439	2.75%	41	0.26%	67	0.42%	4	0.03%	31	0.19%	318	2.00%

* VAP - Voting Age Population


Some percentages may be subject to rounding errors.



This plan is for Justice of the Peace Officials and Constables

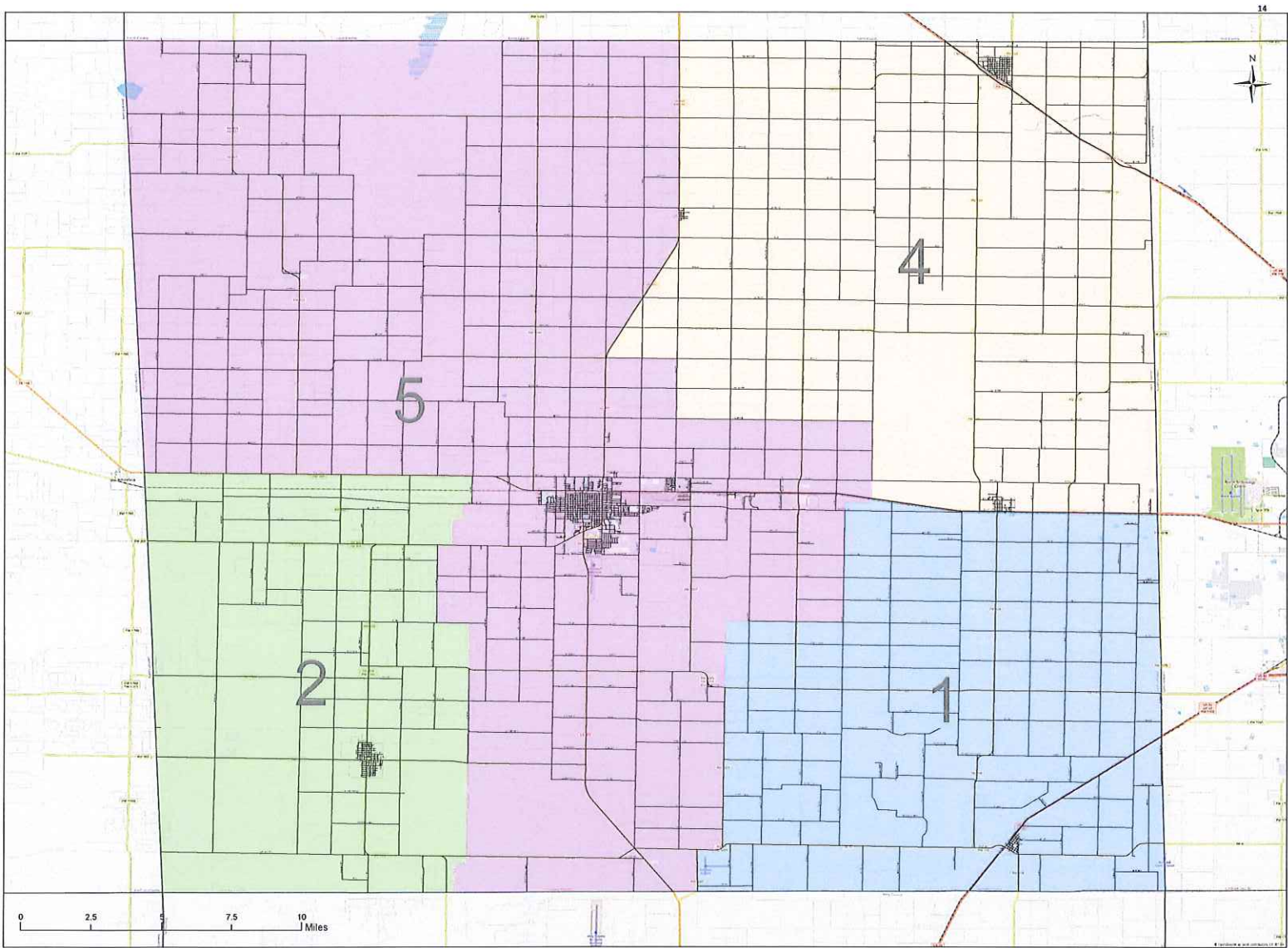


TERRY
 Sources: Esri, HERE, Garmin, Intermap, increment P Corp., GEBCO, USGS, FAO, NPS, NRCAN, GeoBase, IGN, Kadaster NL, Ordnance Survey, Esri Japan, METI, Esri China (Hong Kong), (c) OpenStreetMap contributors, and the GIS User Community



Hockley County Justice Precincts
 Illustrative Plan 1
 Adopted November 10, 2021

© 2021 Bickerstaff Heath Delgado Acosta LLP
 Data Source: Roads, Water and other features obtained from the 2020 Tiger/line files, U.S. Census Bureau
 Created: 11/1/2021

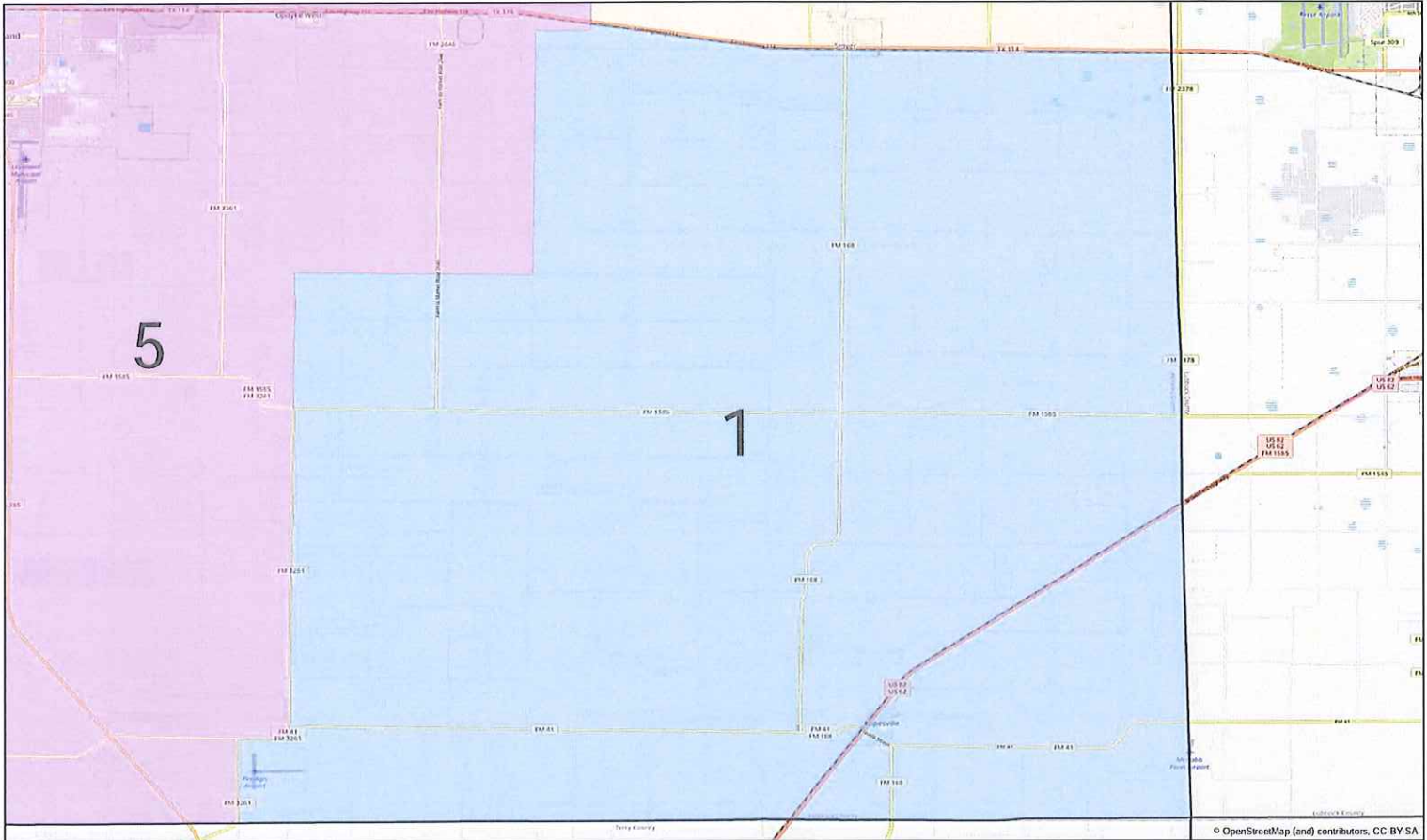


Justice Precincts
 1 2 3 4 5
 Created: 11/1/2021

**Hockley County Justice Precincts
 Illustrative Plan 1
 Adopted November 10, 2021**

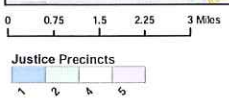
© 2021 Bickerstaff Heath Delgado Acosta LLP
 Data Source: Roads, Water and other
 features obtained from the 2020
 TigerLine files, U.S. Census Bureau


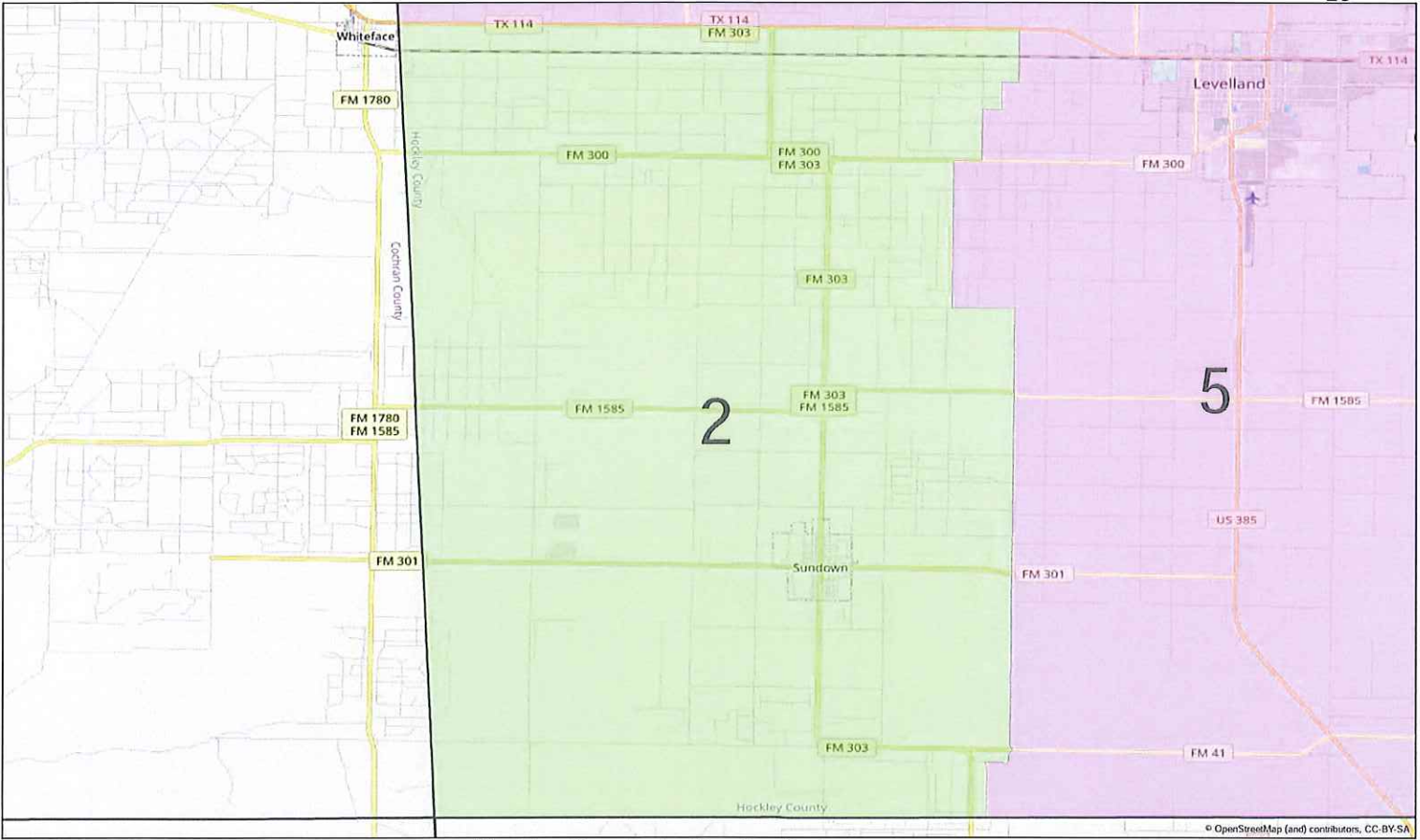




Hockley County Justice Precincts
 Illustrative Plan 1
 Adopted November 10, 2021
 Precinct 1

© 2021 Bickerstaff Heath Delgado Acosta LLP
 Data Source: Roads, Water and other features obtained from the 2020 Tiger/line files, U.S. Census Bureau
 Created: 11/1/2021


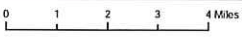
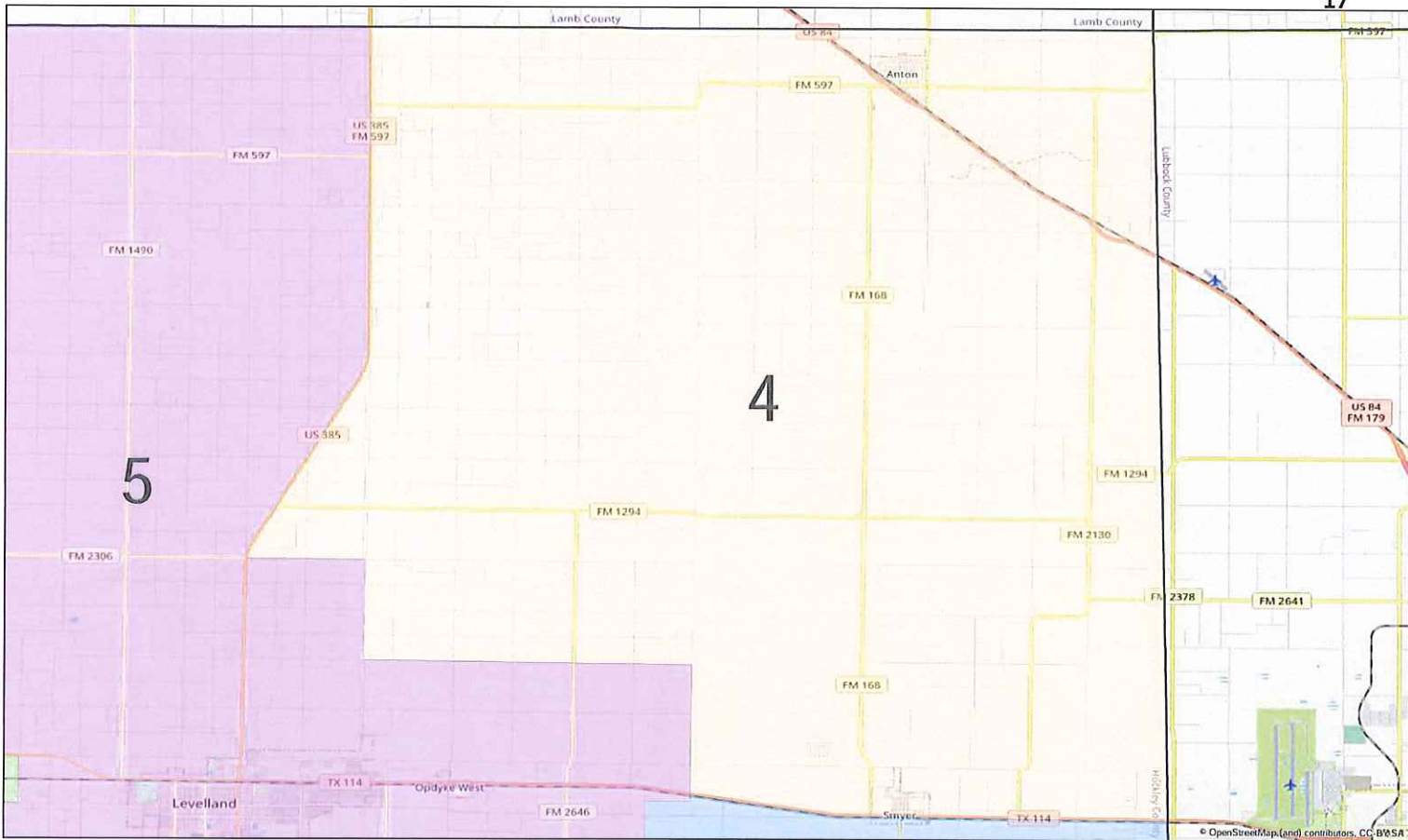




Hockley County Justice Precincts
 Illustrative Plan 1
 Adopted November 10, 2021
 Precinct 2

© 2021 Bickerstaff Heath Delgado Acosta LLP
 Data Source: Roads, Water and other features obtained from the 2020 Tiger/line files, U.S. Census Bureau
 Created: 11/1/2021

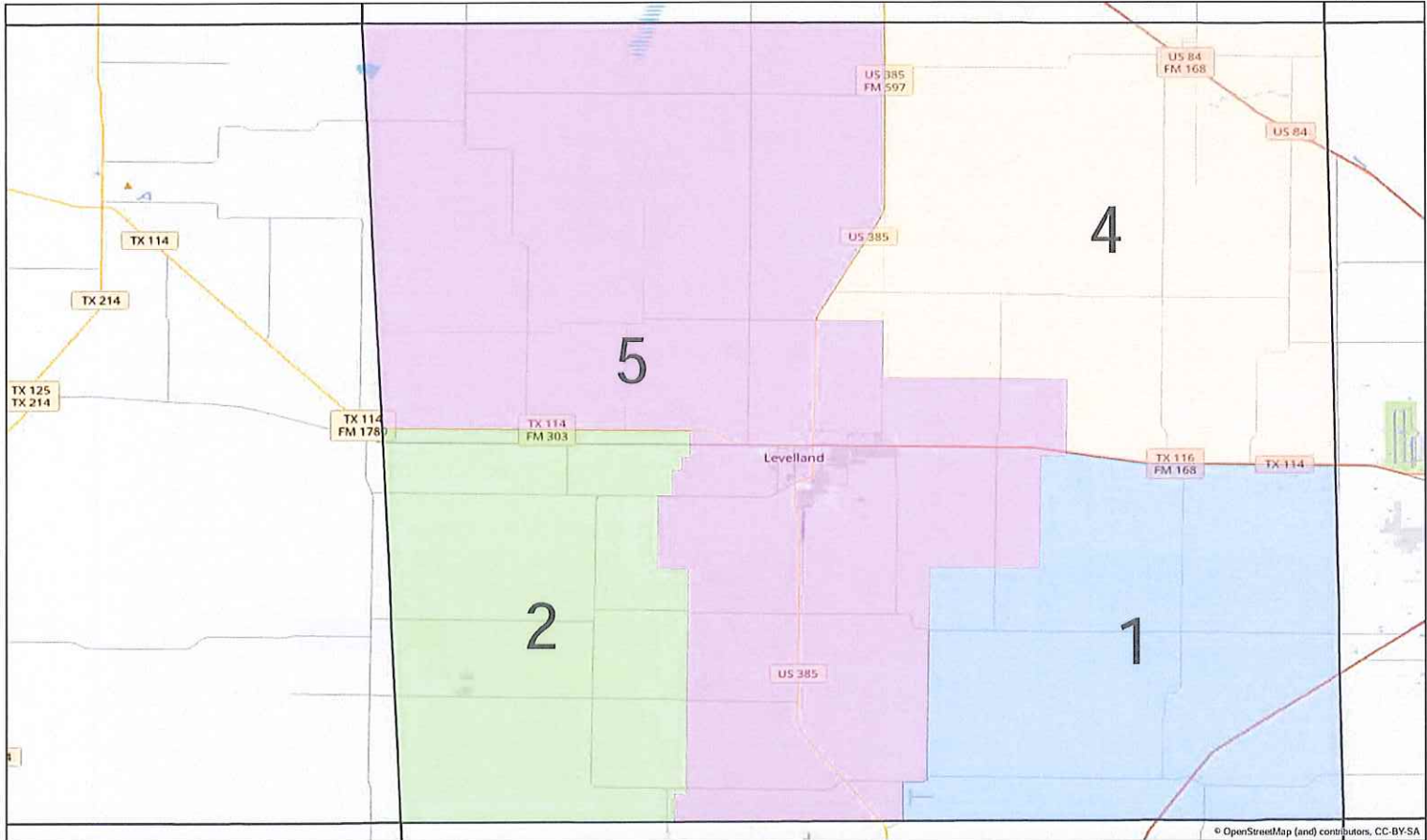




Hockley County Justice Precincts
 Illustrative Plan 1
 Adopted November 10, 2021
 Precinct 4

© 2021 Bickerstaff Heath Delgado Acosta LLP
 Data Source: Roads, Water and other
 features obtained from the 2020
 Tiger/line files, U.S. Census Bureau
 Created: 11/1/2021





Hockley County Justice Precincts
 Illustrative Plan 1
 Adopted November 10, 2021
 Precinct 5

© 2021 Bickerstaff Heath Delgado Acosta LLP
 Data Source: Roads, Water and other
 features obtained from the 2020
 Tiger/line files, U.S. Census Bureau
 Created: 11/1/2021



Plan Name: Hockley County Justice Precincts Illustrative Plan 1 Adopted November 10, 2021

Demographics Report - Summary 2020 Census Total Population

District	Persons	Ideal Size	Deviation	Hispanic % of Total Population	Non-Hispanic White % of Total Population	Non-Hispanic Black % of Total Population	Non-Hispanic Asian % of Total Population	Non-Hispanic Other % of Total Population
1	2,004	5,384	-62.78%	31.89%	64.07%	0.70%	0.15%	3.19%
2	1,528	5,384	-71.62%	49.02%	47.58%	1.18%	0.00%	2.23%
4	2,586	5,384	-51.97%	40.06%	54.37%	1.70%	0.04%	3.83%
5	15,419	5,384	186.37%	53.18%	41.09%	3.17%	0.29%	2.27%
TOTAL:	21,537			49.33%	45.28%	2.62%	0.23%	2.54%

Ideal Size: $21537 / 4 = 5384$

Total Population: 21,537

Overall Deviation: 257.99%

Some percentages may be subject to rounding errors.

Plan Name: Hockley County Justice Precincts Illustrative Plan 1 Adopted November 10, 2021



Demographics Report - Detailed 2020 Census Total Population

District	Persons	Ideal Size	Deviation	Hispanic	Hispanic % of Total Population	ANGLO	Non-Hispanic Anglo % of Total Population	Black	Black % of Total Population	Asian	Asian % of Total Population	AM Indian Native	IND / NAT % TOT Pop.	Haw Pac. Isl.	HAW/PAC % of Total Pop.	Other	Other % of Total Pop.	Two or More Races	Two or More Races % Tot Pop
1	2,004	5,384	-62.78%	639	31.89%	1,284	64.07%	14	0.70%	3	0.15%	9	0.45%	0	0.00%	9	0.45%	46	2.30%
2	1,528	5,384	-71.62%	749	49.02%	727	47.58%	18	1.18%	0	0.00%	7	0.46%	0	0.00%	5	0.33%	22	1.44%
4	2,586	5,384	-51.97%	1,036	40.06%	1,406	54.37%	44	1.70%	1	0.04%	26	1.01%	0	0.00%	5	0.19%	68	2.63%
5	15,419	5,384	186.37%	8,200	53.18%	6,335	41.09%	489	3.17%	45	0.29%	40	0.26%	4	0.03%	40	0.26%	266	1.73%
TOTAL:	21,537			10,624	49.33%	9,752	45.28%	565	2.62%	49	0.23%	82	0.38%	4	0.02%	59	0.27%	402	1.87%

Ideal Size: 21537 / 4 = 5384

Total Population: 21,537

Overall Deviation: 257.99%

Some percentages may be subject to rounding errors.

Plan Name: Hockley County Justice Precincts Illustrative Plan 1 Adopted November 10, 2021

Demographics Report - Summary 2020 Census Voting Age Population

District	Total VAP*		Hispanic % of Total VAP	Non-Hispanic Anglo % of Total VAP	Non-Hispanic Black % of Total VAP	Non-Hispanic Asian % of Total VAP	Non-Hispanic Other % of Total VAP
1	1,553		29.88%	66.07%	0.77%	0.19%	3.09%
2	1,072		44.87%	51.68%	1.03%	0.00%	2.43%
4	1,931		35.16%	58.47%	1.86%	0.05%	4.45%
5	11,381		48.01%	46.04%	3.34%	0.33%	2.28%
	15,937		44.48%	49.88%	2.75%	0.26%	2.64%

* VAP - Voting Age Population

Some percentages may be subject to rounding errors.

Plan Name: Hockley County Justice Precincts Illustrative Plan 1 Adopted November 10, 2021
 Demographics Report - Detailed 2020 Census Voting Age Population



District	Total VAP	Hispanic VAP	% Hispanic VAP	Anglo VAP	% Anglo VAP	Black VAP	% Black VAP	Asian VAP	% Asian VAP	AM IND NATIVE VAP	% AM IND NATIVE VAP	HAW/PAC VAP	% HAW/PAC VAP	Other VAP	% Other VAP	Two or More Races VAP	% Two or more VAP
1	1,553	464	29.88%	1,026	66.07%	12	0.77%	3	0.19%	2	0.13%	0	0.00%	9	0.58%	37	2.38%
2	1,072	481	44.87%	554	51.68%	11	1.03%	0	0.00%	6	0.56%	0	0.00%	5	0.47%	15	1.40%
4	1,931	679	35.16%	1,129	58.47%	36	1.86%	1	0.05%	24	1.24%	0	0.00%	4	0.21%	58	3.00%
5	11,381	5,464	48.01%	5,240	46.04%	380	3.34%	37	0.33%	35	0.31%	4	0.04%	13	0.11%	08	1.83%
TOTALS:	15,937	7,088	44.48%	7,949	49.88%	439	2.75%	41	0.26%	67	0.42%	4	0.03%	31	0.19%	318	2.00%

* VAP - Voting Age Population

Some percentages may be subject to rounding errors.