

**ORDER NO. \_\_\_\_\_**

**AN ORDER OF THE COMMISSIONERS COURT OF HOCKLEY COUNTY, TEXAS APPROVING: (1) THE REDISTRICTING OF THE COUNTY'S COMMISSIONER, JUSTICE OF THE PEACE, AND CONSTABLE PRECINCTS; (2) ESTABLISHING NEW BOUNDARY LINES FOR SAID PRECINCTS BASED ON THE 2020 UNITED STATES CENSUS DATA FOR COUNTY ELECTIONS; AND (3) PROVIDING FOR AN EFFECTIVE DATE AND COMPLIANCE WITH THE TEXAS OPEN MEETINGS ACT.**

**WHEREAS**, Hockley County, Texas ("County") is a duly organized and operating county of the State of Texas pursuant to the constitution and laws of Texas, and further, the Hockley County Commissioners Court ("Commissioners Court") is its governing body; and

**WHEREAS**, the Commissioners Court has certain responsibilities for redistricting under federal and state law, including but not limited to: Amendments 14 and 15 of the United States Constitution; section 2 of the United States Voting Rights Act, 52 U.S.C.A. § 10301; article 5, section 18 of the Texas Constitution; § 81.021 of the Texas Local Government Code; §§ 2058.001 and 2058.002 of the Texas Government Code; and other authority; and

**WHEREAS**, the results of the 2020 federal Census have been considered and indicate that the County's commissioner precincts are sufficiently out of population balance to require redistricting in order to comply with the "one person-one vote" principle established by the United States Constitution and other federal authority; and

**WHEREAS**, the County engaged the law firm of Bickerstaff Heath Delgado Acosta LLP of Austin, Texas to act as the County's redistricting consultant, including advising and assisting the Commissioners Court in preparation of a new redistricting plan (for county commissioner, justice of the peace, and constable precinct boundary lines) in compliance with applicable requirements of state and federal law; and

**WHEREAS**, on October 5, 2021, the Commissioners Court adopted (1) redistricting criteria to assist the County and the public in developing redistricting plans which comply with applicable federal and state laws, and the adopted redistricting criteria were applied in the development of the County's new redistricting plan hereafter described, and (2) redistricting guidelines regarding the submission of comments and proposed plans by the public, to ensure the ability of the County to timely receive and adequately consider them; and

**WHEREAS**, during the redistricting process the County provided notice to the public of its proposed discussions and development of a redistricting plan through meeting agendas posted in compliance with the Texas Open Meetings Act, and through notices posted on the County's website and at the County courthouse regarding public meetings and hearings; and

**WHEREAS**, the Commissioners Court has considered the proposed redistricting plan at

(1) public Commissioners Court meetings on October 5, 2021, October 20, 2021, and this date, and (2) a public hearing on October 20, 2021, and has considered oral testimony, written comments, and/or reports and comments from the public and the County's redistricting consultants and County staff regarding various proposed plans or issues regarding the reconfiguration of the County's commissioner, justice of the peace, and constable precincts; and

**WHEREAS**, the Commissioners Court finds that approval and adoption of the new and revised County commissioner, justice of the peace, and constable precinct districting plan, as hereafter described, including the attached exhibits, is in the best interest of the citizens of the County, complies with the adopted redistricting criteria, and is believed to comply with all state and federal requirements;

**NOW, THEREFORE, BE IT RESOLVED AND ORDERED** by the Commissioners Court of Hockley County, Texas, for and on behalf of said County and in the public interest, as follows:

- (1) Unless otherwise designated, the past, present, or future tense shall each include the other, the masculine, feminine, or neuter gender shall each include the other, and the singular and plural number shall each include the other where necessary for a correct meaning.
- (2) All statements made in the caption and preliminary recitals of this order, and all attached documents, are incorporated by reference.
- (3) Regarding the commissioner precinct boundaries, it is ordered that:
  - (a) the existing commissioner precinct boundary lines for the County are hereby amended and revised, and the new County commissioner districting plan is hereby approved, as described by the maps attached as **Exhibit A**, and as further described by the population and demographic data tables for said new precincts attached as **Exhibit B**; and
  - (b) the new County commissioner precinct boundaries as described in **Exhibit A** are hereby approved, adopted, and designated to define the County's four commissioner precincts from and after the Effective Date of this order, and **Exhibits A and B** shall be filed and maintained in the office of the County Clerk.
- (4) Regarding the justice of the peace and constable precinct boundaries, it is ordered that:
  - (a) the existing justice of the peace and constable precinct boundary lines for the County are hereby amended and




revised, and the new County justice of the peace and constable districting plan is hereby approved, as described by the maps attached as **Exhibit C** – and as further described by the population and demographic data tables for said new precincts attached as **Exhibit D**;


- (b) this plan and the maps attached as **Exhibit C** establish a coterminous boundary line relationship in each numbered precinct between the justice of the peace and constable designated for that precinct -- meaning that the boundary lines for the justice of the peace and constable in that numbered precinct are the same as described in said exhibit; and
- (c) the new County justice of the peace and constable precinct boundaries as described in **Exhibit C** are hereby approved, adopted, and designated to define the County's four justice of the peace precincts, and the County's four constable precincts, from and after the Effective Date of this order, and **Exhibits C and D** shall be filed and maintained in the office of the County Clerk.


- (5) **Effective Date:** This order shall take and be given effect on January 1, 2022.
- (6) This order was approved at a public meeting held in compliance with Chapter 551 of the Texas Government Code, the Texas Open Meetings Act.

**ORDERED, APPROVED, AND ADOPTED** on the 10th day of November, 2021


**THE COMMISSIONERS COURT OF  
HOCKLEY COUNTY, TEXAS**

  
\_\_\_\_\_  
County Judge  
Hockley County, Texas


  
\_\_\_\_\_  
County Commissioner, Precinct 1  
Hockley County, Texas

  
\_\_\_\_\_  
County Commissioner, Precinct 2  
Hockley County, Texas

  
\_\_\_\_\_  
County Commissioner, Precinct 3  
Hockley County, Texas

  
\_\_\_\_\_  
County Commissioner, Precinct 4  
Hockley County, Texas

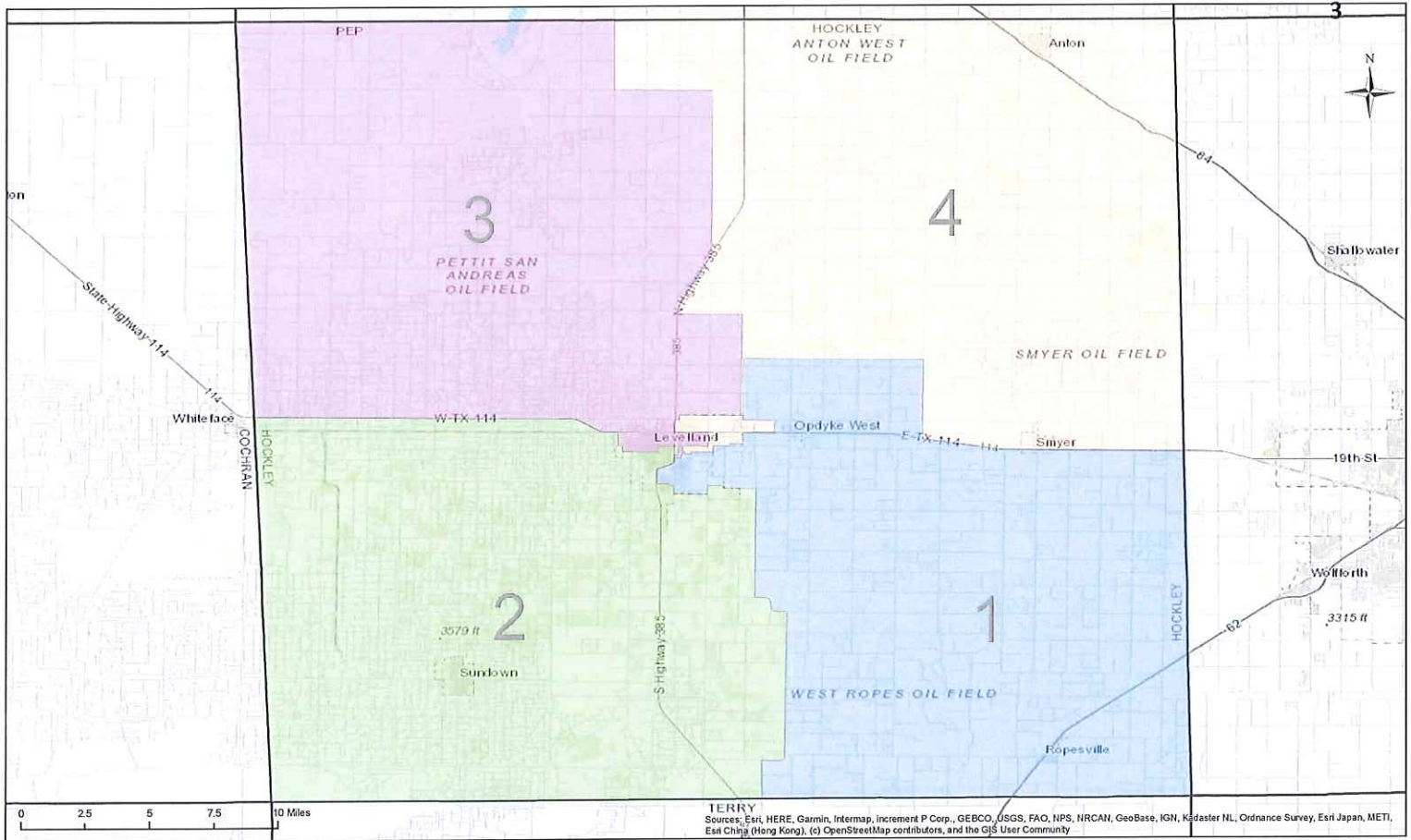
**ATTEST:**

  
\_\_\_\_\_  
County Clerk or Deputy County Clerk  
Hockley County, Texas




**2021 HOCKLEY COUNTY REDISTRICTING**  
**PLAN: APPROVAL ORDER EXHIBITS**

EXHIBIT A



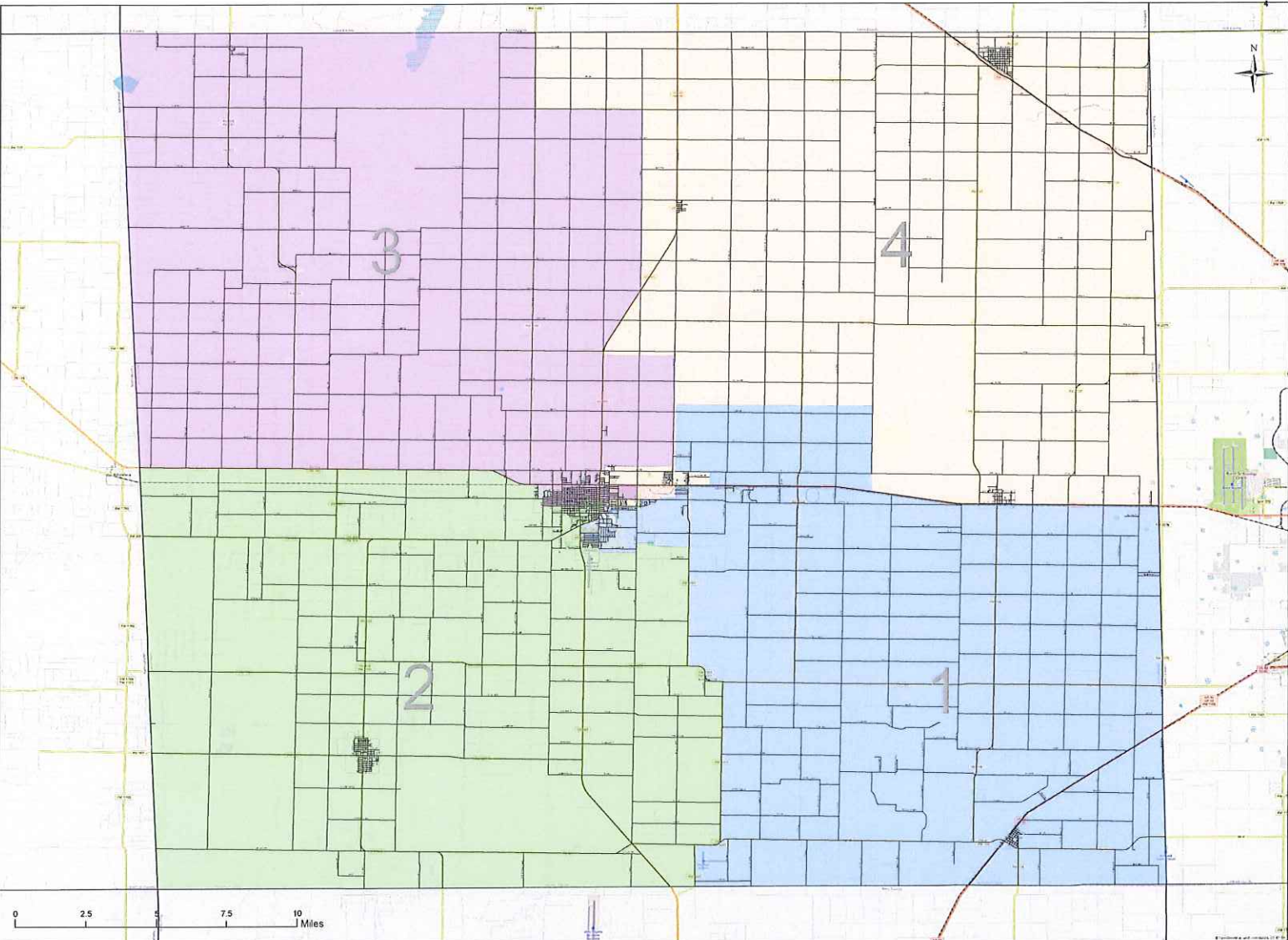
**Hockley County Commissioner Precincts  
Illustrative Plan 1  
Adopted November 10, 2021**

© 2021 Bickerstaff Heath Delgado Acosta LLP  
Data Source: Roads, Water and other features obtained from the 2020 Tigerline files, U.S. Census Bureau  
Created: 11/1/2021



TERRY  
Sources: Esri, HERE, Garmin, Intermap, increment P Corp., GEBCO, USGS, FAO, NPS, NRCAN, GeoBase, IGN, Kadaster NL, Ordnance Survey, Esri Japan, METI, Esri China (Hong Kong), (c) OpenStreetMap contributors, and the GIS User Community






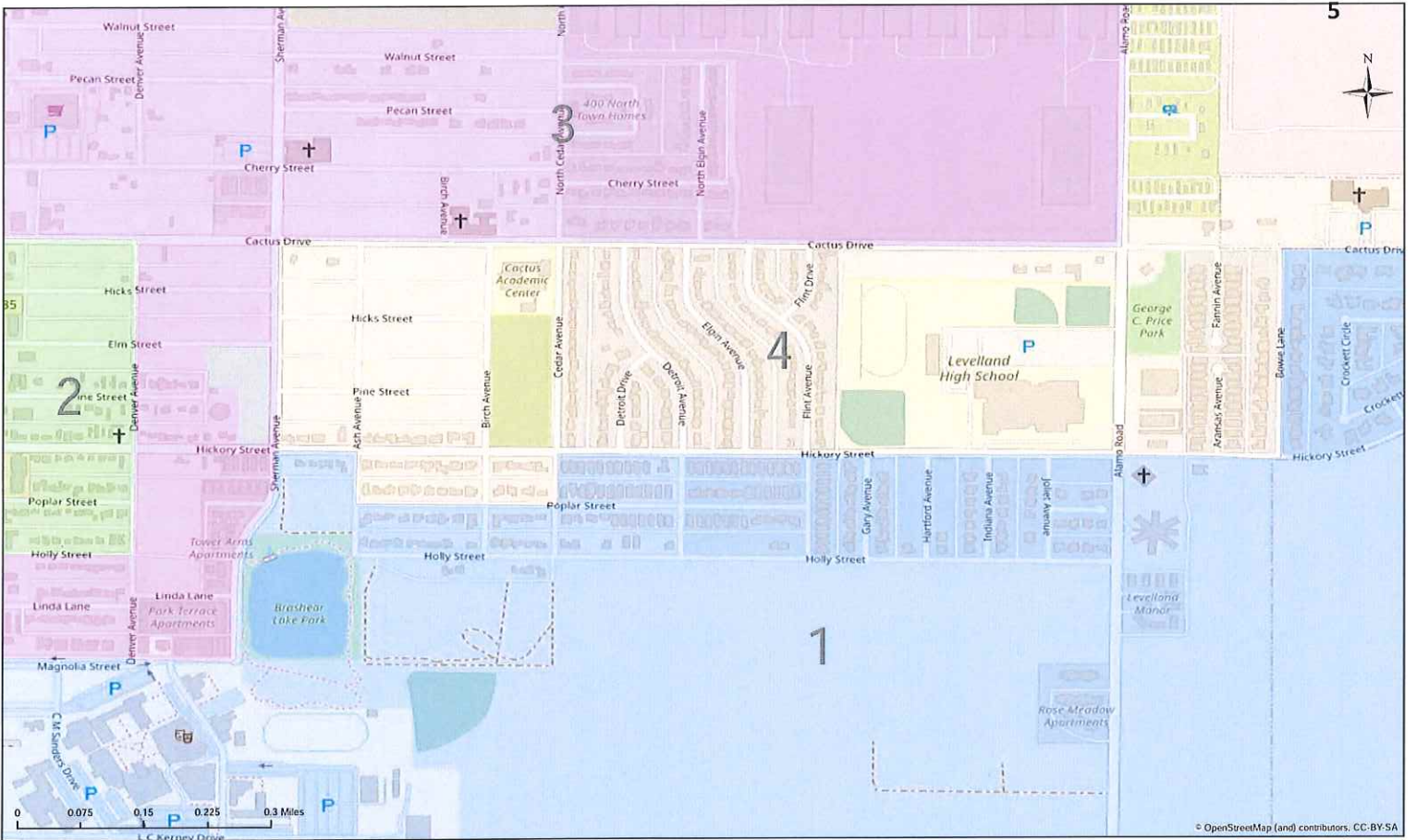
Hockley County Commissioner Precincts  
Illustrative Plan 1  
Adopted November 10, 2021

© 2021 Bickerstaff Heath Delgado Acosta LLP  
Data Source: Roads, Water and other  
features obtained from the 2020  
Tigerline files, U.S. Census Bureau



Commissioner Precincts  
Created: 11/1/2021

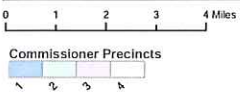
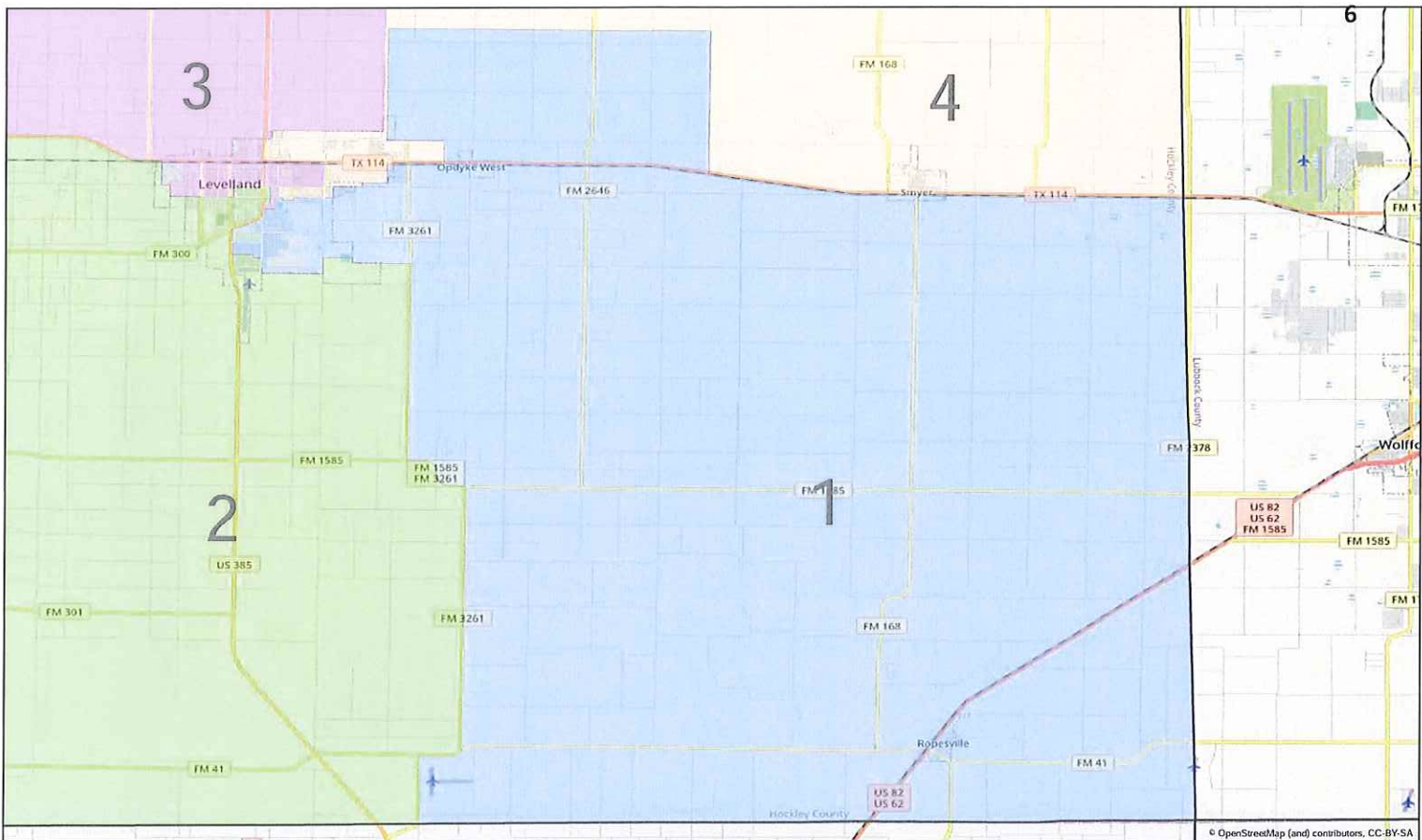




Hockley County Commissioner Precincts  
 Illustrative Plan 1  
 Adopted November 10, 2021

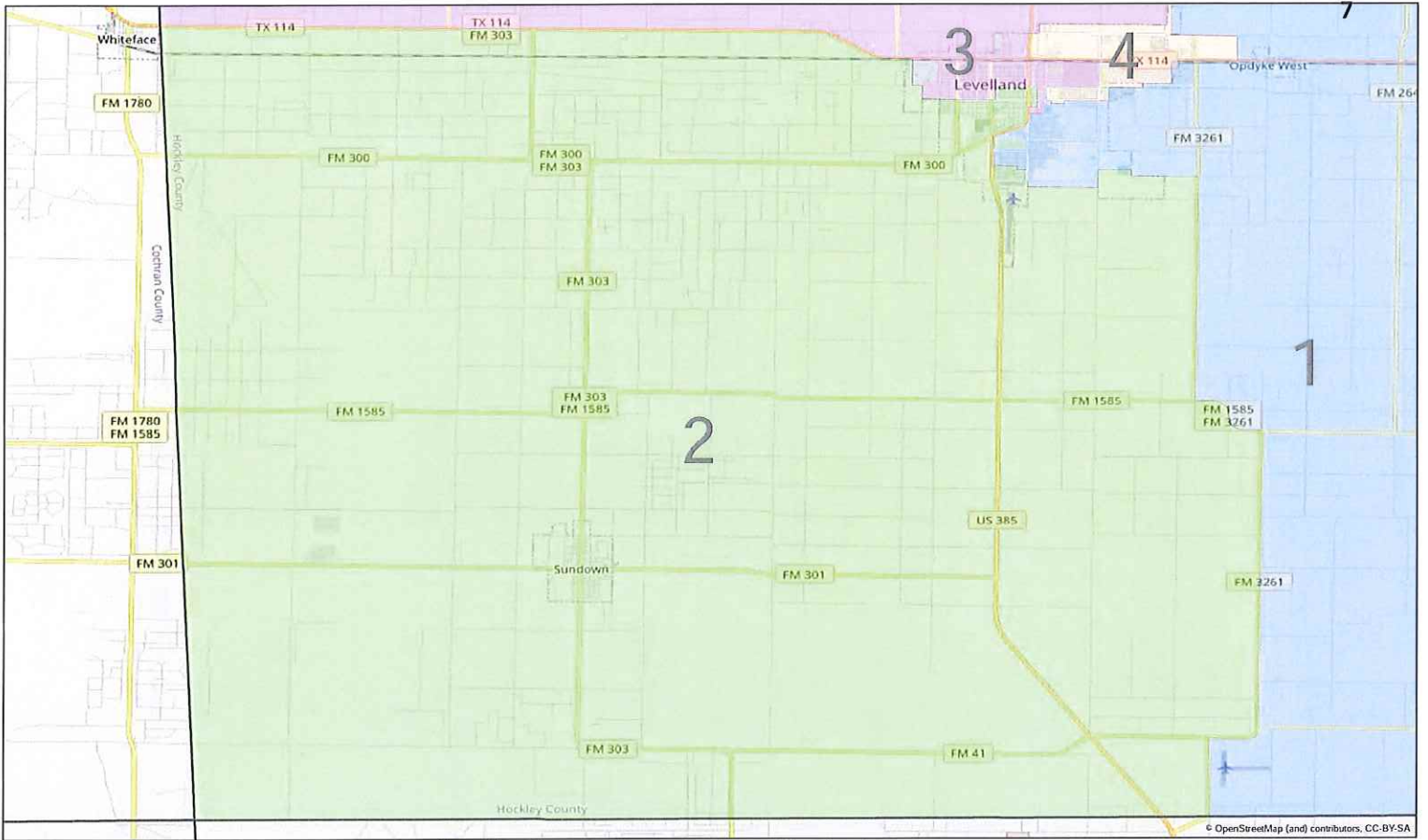
© 2021 Bickerstaff Heath Delgado Acosta LLP  
 Data Source: Roads, Water and other  
 features obtained from the 2020  
 Tigerline files, U.S. Census Bureau  
 Created: 11/1/2021






Hockley County Commissioner Precincts  
 Illustrative Plan 1  
 Adopted November 10, 2021  
 Precinct 1

© 2021 Bickerstaff Heath Delgado Acosta LLP  
 Data Source: Roads, Water and other features obtained from the 2020 Tigerline files, U.S. Census Bureau  
 Created: 11/1/2021



© OpenStreetMap (and) contributors, CC-BY-SA

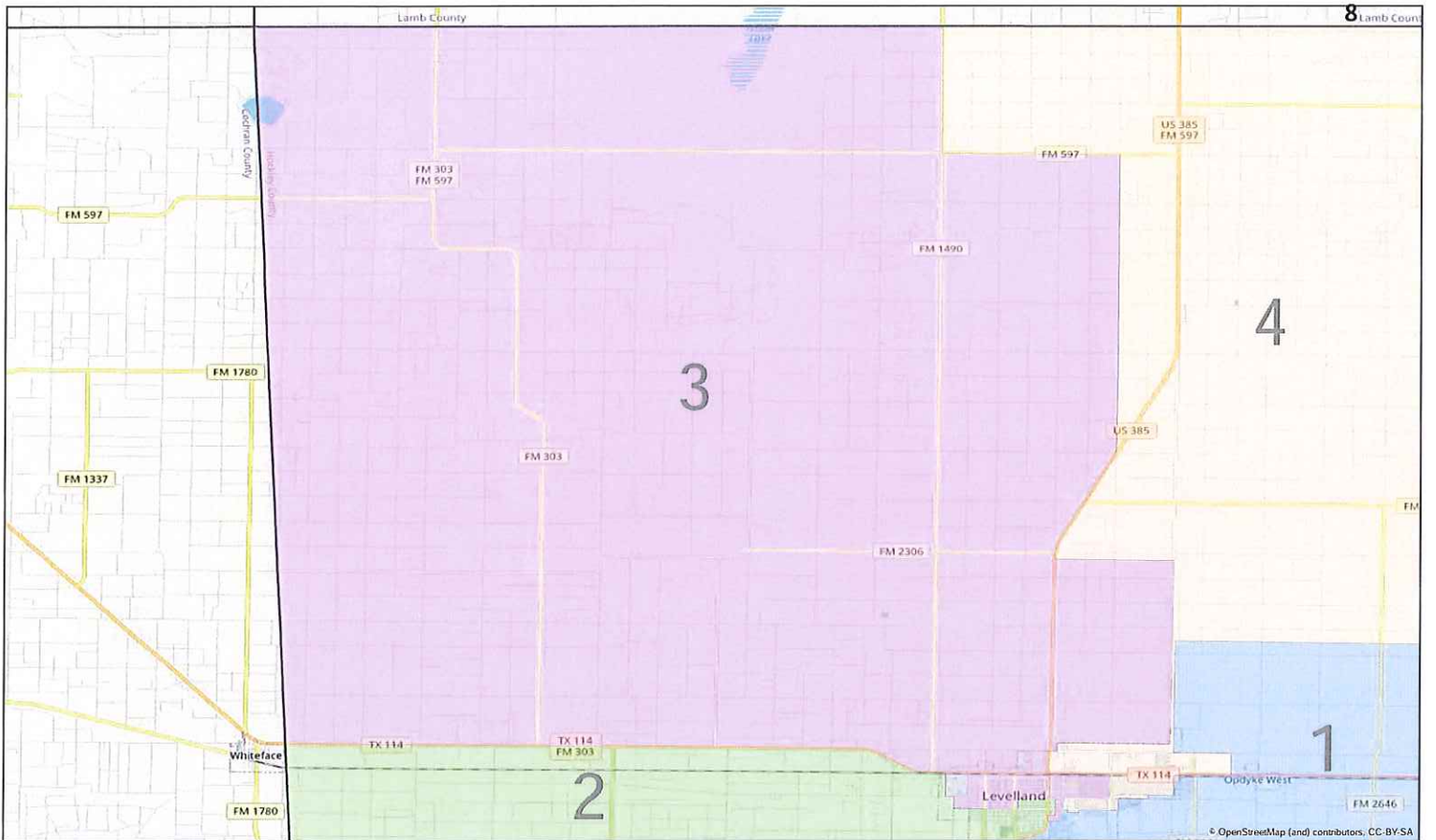
0 0.75 1.5 2.25 3 Miles



Hockley County Commissioner Precincts  
 Illustrative Plan 1  
 Adopted November 10, 2021  
 Precinct 2

© 2021 Bickerstaff Heath Delgado Acosta LLP  
 Data Source: Roads, Water and other  
 features obtained from the 2020  
 Tigerline files, U.S. Census Bureau  
 Created: 11/1/2021



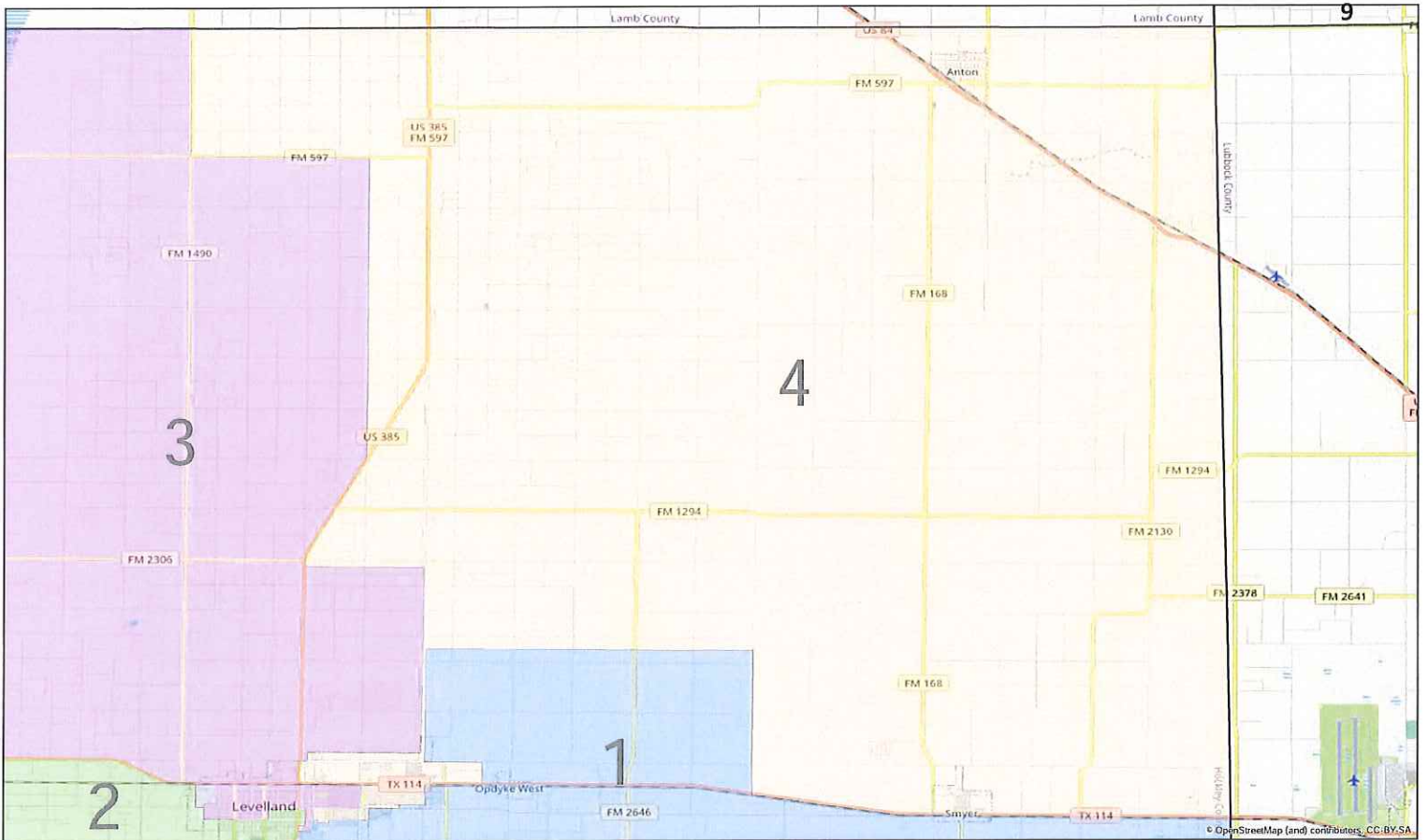


Hockley County Commissioner Precincts  
 Illustrative Plan 1  
 Adopted November 10, 2021  
 Precinct 3

© 2021 Bickerstaff Heath Delgado Acosta LLP  
 Data Source: Roads, Water and other  
 features obtained from the 2020  
 Tiger/line files, U.S. Census Bureau  
 Created: 11/1/2021







Hockley County Commissioner Precincts  
 Illustrative Plan 1  
 Adopted November 10, 2021  
 Precinct 4

© 2021 Bickerstaff Heath Delgado Acosta LLP  
 Data Source: Roads, Water and other  
 features obtained from the 2020  
 Tigerline files, U.S. Census Bureau  
 Created: 11/1/2021



**EXHIBIT B**

Plan Name: Hockley County Commissioner Precincts Illustrative Plan 1- Adopted November 10, 2021

### Demographics Report - Summary 2020 Census Total Population

District	Persons	Ideal Size	Deviation	Hispanic % of Total Population	Non-Hispanic White % of Total Population	Non-Hispanic Black % of Total Population	Non-Hispanic Asian % of Total Population	Non-Hispanic Other % of Total Population
1	5,502	5,384	2.19%	32.95%	61.87%	2.18%	0.25%	2.74%
2	5,311	5,384	-1.36%	55.94%	38.99%	2.56%	0.09%	2.41%
3	5,400	5,384	0.29%	62.59%	31.13%	3.96%	0.37%	1.94%
4	5,324	5,384	-1.12%	46.21%	48.76%	1.78%	0.19%	3.06%
<b>TOTAL:</b>	21,537			49.33%	45.28%	2.62%	0.23%	2.54%

**Ideal Size: 21537 / 4 = 5384**

**Total Population: 21,537**

**Overall Deviation: 3.55%**

*Some percentages may be subject to rounding errors.*



Plan Name: Hockley County Commissioner Precincts Illustrative Plan 1- Adopted November 10, 2021

Demographics Report - Detailed 2020 Census Total Population

District	Persons	Ideal Size	Deviation	Hispanic	Hispanic % of Total Population	ANGLO	Non-Hispanic Anglo % of Total Population	Black	Black % of Total Population	Asian	Asian % of Total Population	AM Indian Native	IND / NAT % TOT Pop.	Haw Pac. Isl.	HAW/ PAC % of Total Pop.	Other	Other % of Total Pop.	Two or More Races	Two or More Races % Tot Pop
1	5,502	5,384	2.19%	1,813	32.95%	3,404	61.87%	120	2.18%	14	0.25%	24	0.44%	0	0.00%	17	0.31%	110	2.00%
2	5,311	5,384	-1.36%	2,971	55.94%	2,071	38.99%	136	2.56%	5	0.09%	13	0.24%	1	0.02%	19	0.36%	95	1.79%
3	5,400	5,384	0.29%	3,380	62.59%	1,681	31.13%	214	3.96%	20	0.37%	10	0.19%	1	0.02%	14	0.26%	80	1.48%
4	5,324	5,384	-1.12%	2,460	46.21%	2,596	48.76%	95	1.78%	10	0.19%	35	0.66%	2	0.04%	9	0.17%	117	2.20%
<b>TOTAL:</b>	21,537			10,624	49.33%	9,752	45.28%	565	2.62%	49	0.23%	82	0.38%	4	0.02%	59	0.27%	402	1.87%

Ideal Size: 21537 / 4 = 5384

Total Population: 21,537

Overall Deviation: 3.55%

Some percentages may be subject to rounding errors.



Plan Name: Hockley County Commissioner Precincts Illustrative Plan 1- Adopted November 10, 2021

### Demographics Report - Summary 2020 Census Voting Age Population

District	Total VAP*		Hispanic % of Total VAP	Non-Hispanic Anglo % of Total VAP	Non-Hispanic Black % of Total VAP	Non-Hispanic Asian % of Total VAP	Non-Hispanic Other % of Total VAP
1	4,225		28.73%	65.70%	2.41%	0.26%	2.89%
2	3,826		51.86%	42.94%	2.54%	0.05%	2.61%
3	3,926		58.05%	35.43%	4.33%	0.46%	1.73%
4	3,960		40.68%	54.02%	1.77%	0.25%	3.28%
	15,937		44.48%	49.88%	2.75%	0.26%	2.64%

\* VAP - Voting Age Population

*Some percentages may be subject to rounding errors.*

Plan Name: Hockley County Commissioner Precincts Illustrative Plan 1- Adopted November 10, 2021



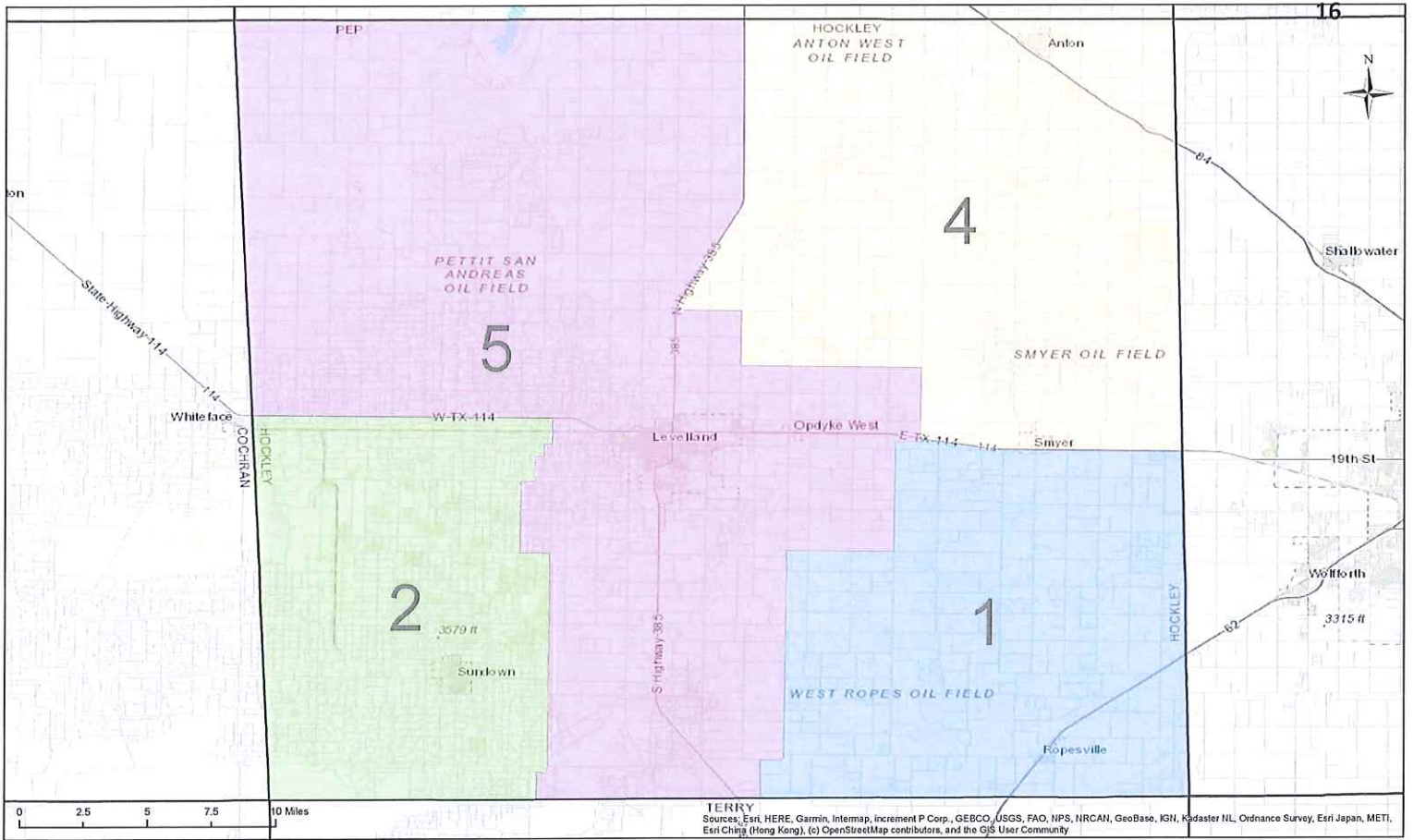
## Demographics Report - Detailed 2020 Census Voting Age Population

District	Total VAP	Hispanic VAP	% Hispanic VAP	Anglo VAP	% Anglo VAP	Black VAP	% Black VAP	Asian VAP	% Asian VAP	AM IND NATIVE VAP	% AM IND NATIVE VAP	HAW/PAC VAP	% HAW/PAC VAP	Other VAP	% Other VAP	Two or More Races VAP	% Two or more VAP
1	4,225	1,214	28.73%	2,776	65.70%	102	2.41%	11	0.26%	17	0.40%	0	0.00%	14	0.33%	91	2.15%
2	3,826	1,984	51.86%	1,643	42.94%	97	2.54%	2	0.05%	11	0.29%	1	0.03%	11	0.29%	77	2.01%
3	3,926	2,279	58.05%	1,391	35.43%	170	4.33%	18	0.46%	6	0.15%	1	0.03%	3	0.08%	58	1.48%
4	3,960	1,611	40.68%	2,139	54.02%	70	1.77%	10	0.25%	33	0.83%	2	0.05%	3	0.08%	92	2.32%
<b>TOTALS:</b>	15,937	7,088	44.48%	7,949	49.88%	439	2.75%	41	0.26%	67	0.42%	4	0.03%	31	0.19%	318	2.00%

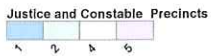
\* VAP - Voting Age Population

*Some percentages may be subject to rounding errors.*

EXHIBIT C



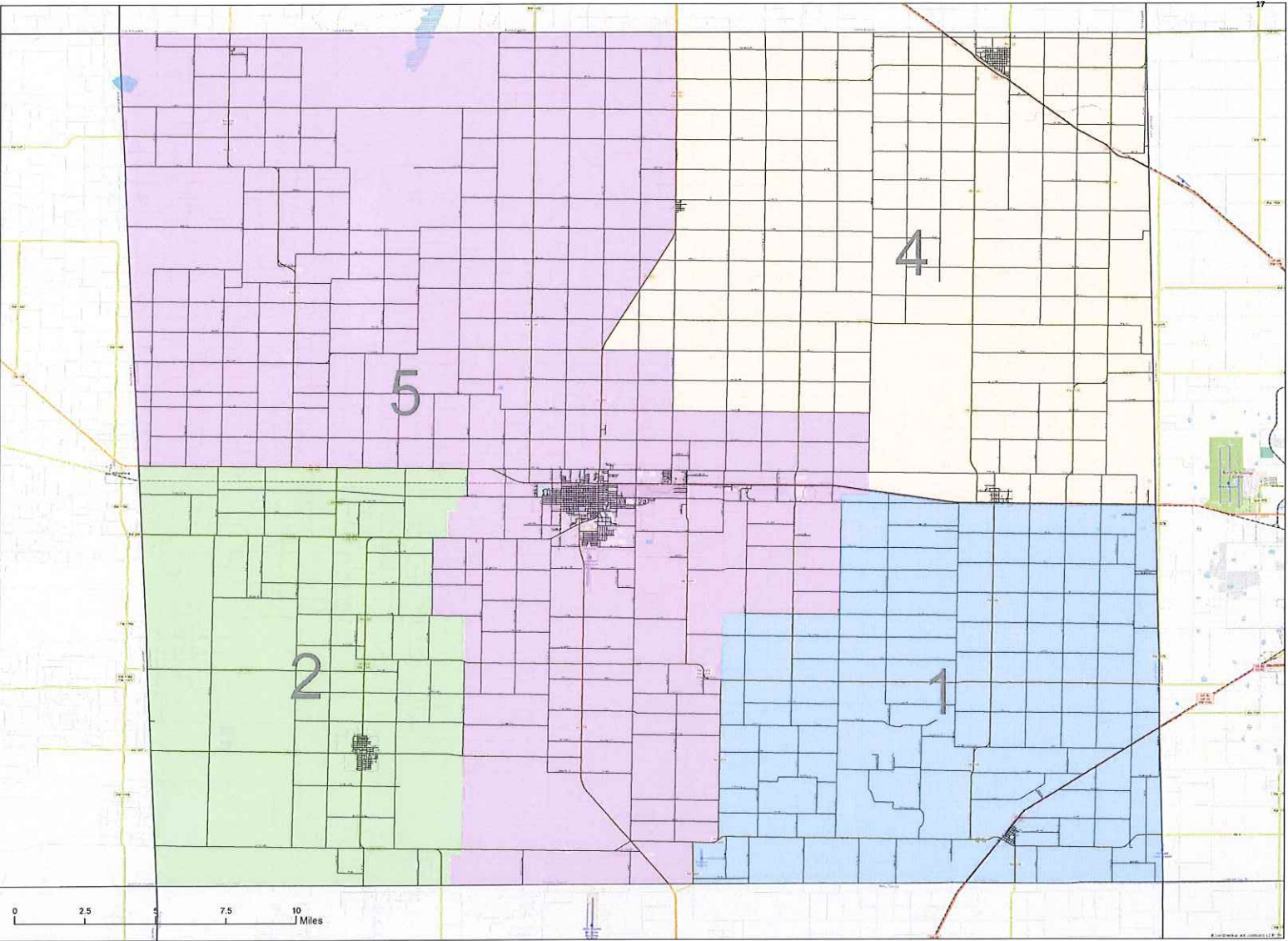
**Hockley County Justice and Constable Precincts  
Illustrative Plan 1  
Adopted November 10, 2021**



© 2021 Bickerstaff Heath Delgado Acosta LLP  
 Data Source: Roads, Water and other features obtained from the 2020 Tiger/line files, U.S. Census Bureau  
 Created: 11/3/2021





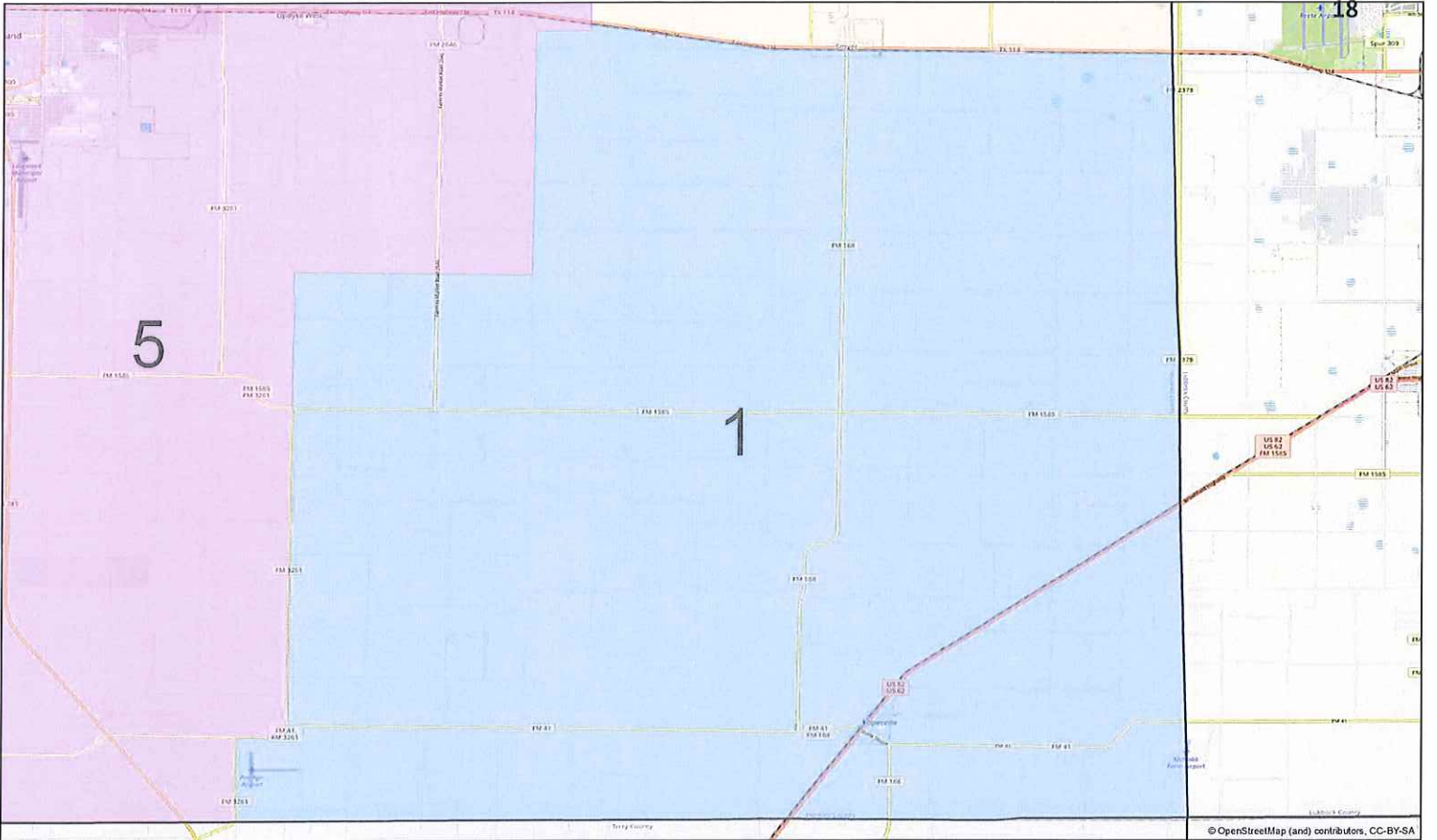


**Hockley County Justice and Constable Precincts  
Illustrative Plan 1  
Adopted November 10, 2021**


© 2021 Bickerstaff Heath Delgado Acosta LLP  
Data Source: Roads, Water and other  
features obtained from the 2020  
Tigerline files, U.S. Census Bureau



Justice and Constable Precincts  
Created: 11/2/2021

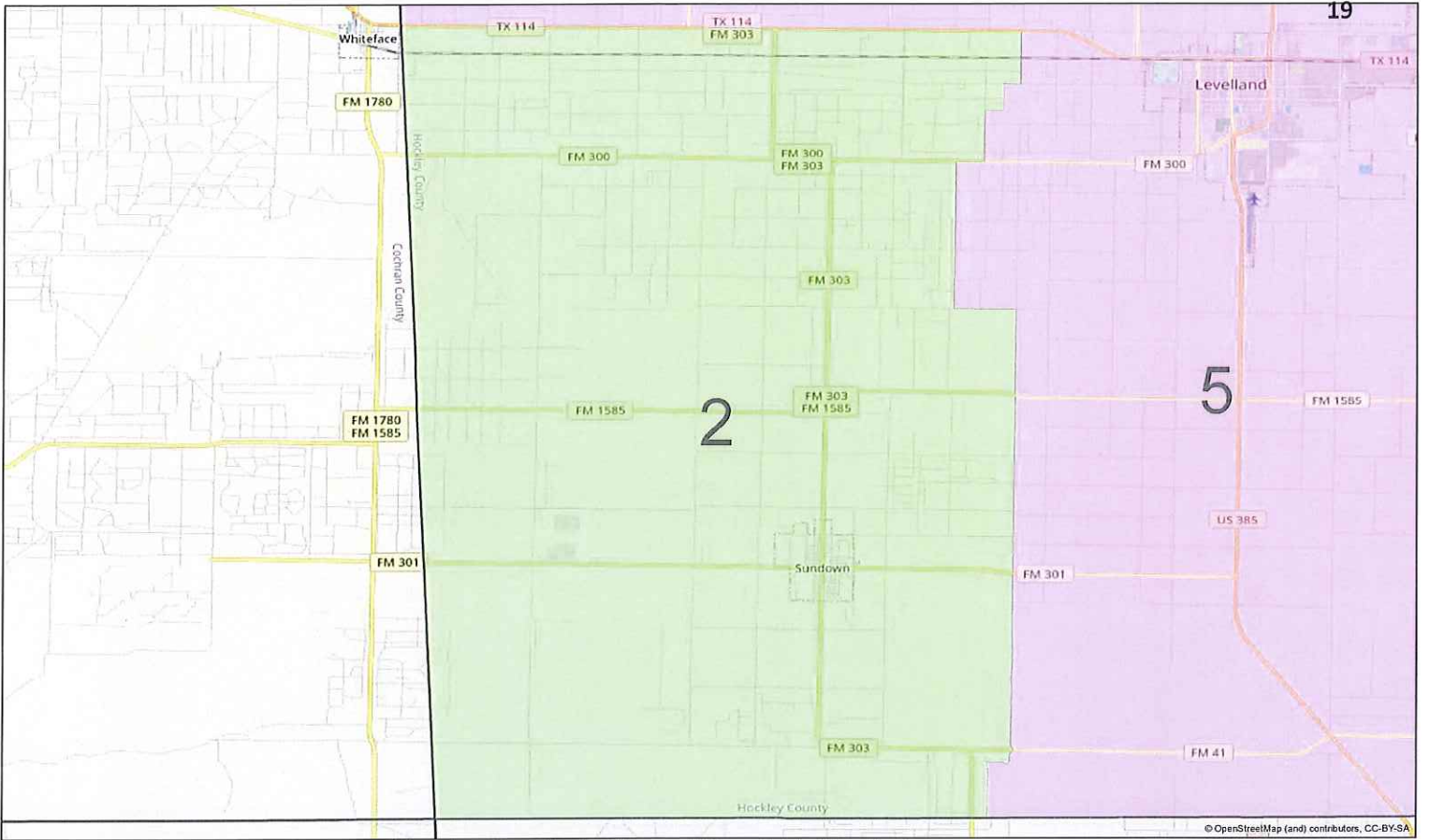


**Hockley County Justice and Constable Precincts**  
**Illustrative Plan 1**  
**Adopted November 10, 2021**  
 Justice and Constable Precinct 1

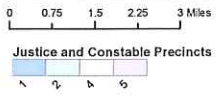


© 2021 Bickerstaff Heath Delgado Acosta LLP  
 Data Source: Roads, Water and other  
 features obtained from the 2020  
 Tiger/line files, U.S. Census Bureau  
 Created: 11/3/2021





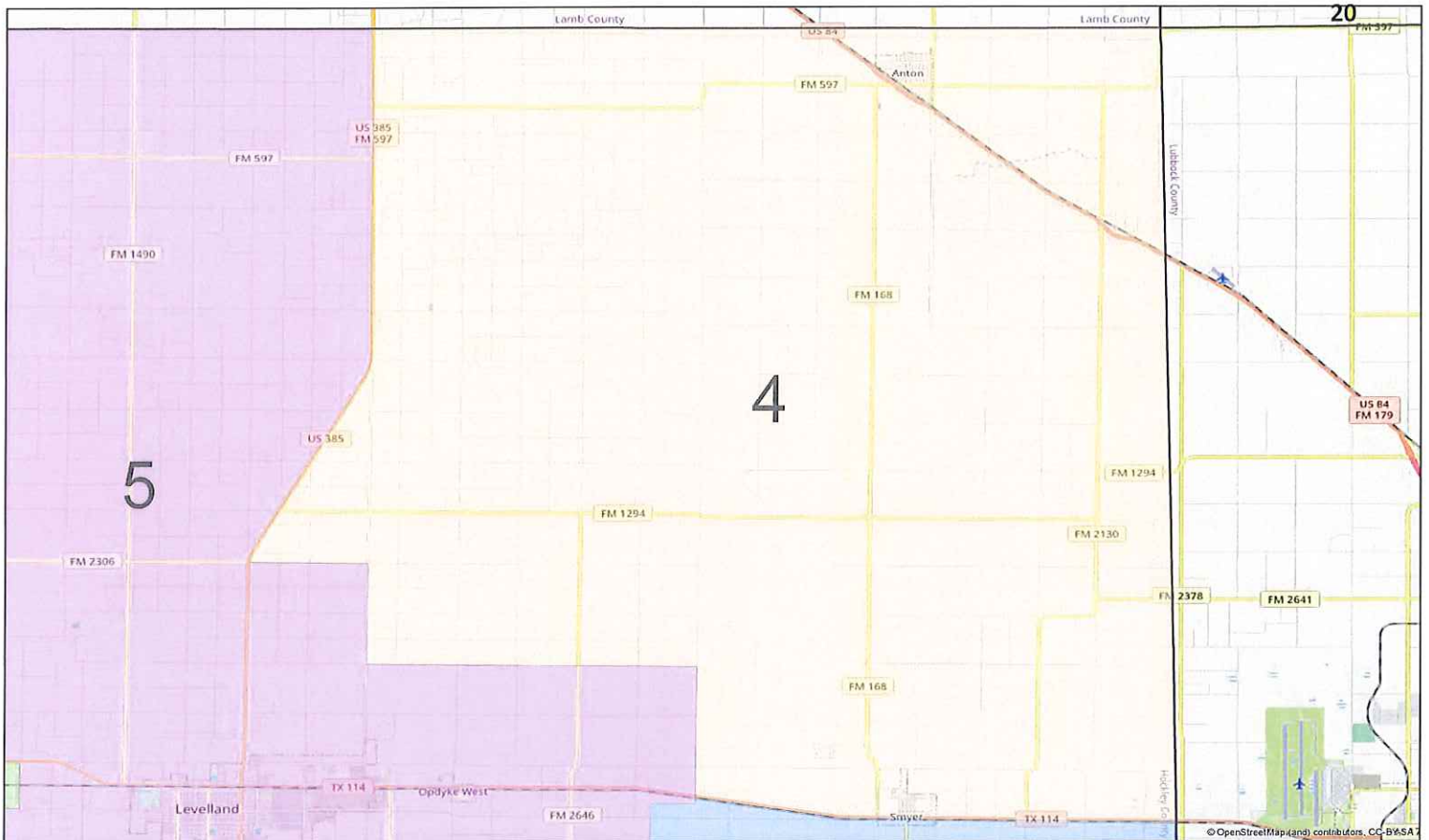
**Hockley County Justice and Constable Precincts  
Illustrative Plan 1  
Adopted November 10, 2021**  
Justice and Constable Precinct 2



© OpenStreetMap (and) contributors, CC-BY-SA

© 2021 Bickerstaff Heath Delgado Acosta LLP  
Data Source: Roads, Water and other  
features obtained from the 2020  
Tigerline files, U.S. Census Bureau  
Created: 11/3/2021





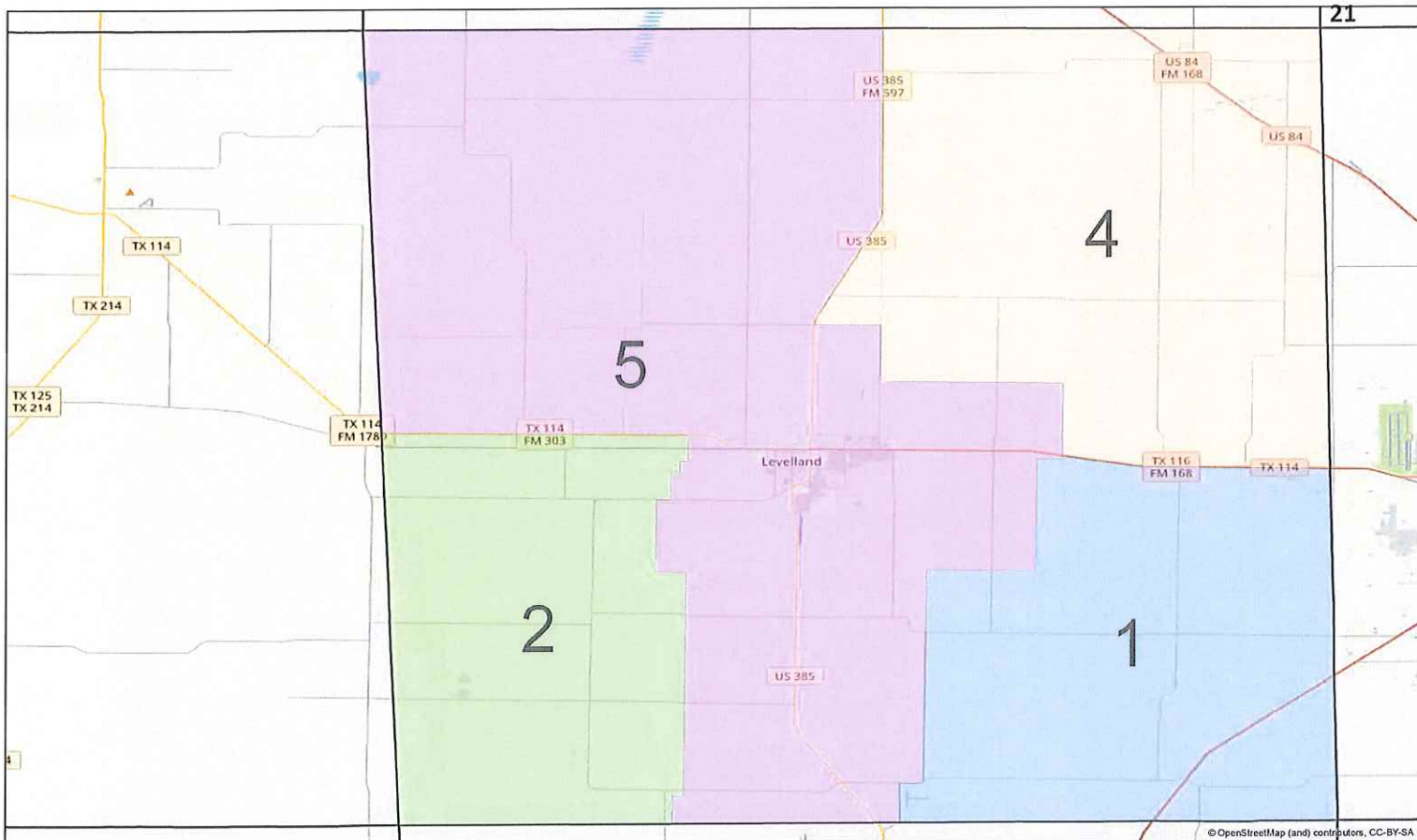
**Hockley County Justice and Constable Precincts**  
**Illustrative Plan 1**  
**Adopted November 10, 2021**  
 Justice and Constable Precinct 4

© 2021 Bickerstaff Heath Delgado Acosta LLP  
 Data Source: Roads, Water and other  
 features obtained from the 2020  
 Tiger/line files, U.S. Census Bureau  
 Created: 11/3/2021



Justice and Constable Precincts  
 1 2 3 4 5





**Hockley County Justice and Constable Precincts**  
**Illustrative Plan 1**  
**Adopted November 10, 2021**  
 Justice and Constable Precinct 5

© 2021 Bickerstaff Heath Delgado Acosta LLP  
 Data Source: Roads, Water and other  
 features obtained from the 2020  
 Tiger/line files, U.S. Census Bureau  
 Created: 11/3/2021





EXHIBIT D

Plan Name: Hockley County Justice and Constable Precincts  
 Illustrative Plan 1 - Adopted November 10, 2021

### Demographics Report - Summary 2020 Census Total Population

District	Persons	Ideal Size	Deviation	Hispanic % of Total Population	Non-Hispanic White % of Total Population	Non-Hispanic Black % of Total Population	Non-Hispanic Asian % of Total Population	Non-Hispanic Other % of Total Population
1	2,004	5,384	-62.78%	31.89%	64.07%	0.70%	0.15%	3.19%
2	1,528	5,384	-71.62%	49.02%	47.58%	1.18%	0.00%	2.23%
4	2,586	5,384	-51.97%	40.06%	54.37%	1.70%	0.04%	3.83%
5	15,419	5,384	186.37%	53.18%	41.09%	3.17%	0.29%	2.27%
<b>TOTAL:</b>	21,537			49.33%	45.28%	2.62%	0.23%	2.54%

**Ideal Size: 21,537 / 4 = 5,384**

**Total Population: 21,537**

**Overall Deviation: 257.99%**

*Some percentages may be subject to rounding errors.*

Plan Name: Hockley County Justice and Constable Precincts  
 Illustrative Plan 1 Adopted November 10, 2021



Demographics Report - Detailed 2020 Census Total Population

District	Persons	Ideal Size	Deviation	Hispanic	Hispanic % of Total Population	ANGLO	Non-Hispanic Anglo % of Total Population	Black	Black % of Total Population	Asian	Asian % of Total Population	AM Indian Native	IND / NAT % TOT Pop.	Haw Pac. Isl.	HAW/ PAC % of Total Pop.	Other	Other % of Total Pop.	Two or More Races	Two or More Races % Tot Pop
1	2,004	5,384	-62.78%	639	31.89%	1,284	64.07%	14	0.70%	3	0.15%	9	0.45%	0	0.00%	9	0.45%	46	2.30%
2	1,528	5,384	-71.62%	749	49.02%	727	47.58%	18	1.18%	0	0.00%	7	0.46%	0	0.00%	5	0.33%	22	1.44%
4	2,586	5,384	-51.97%	1,036	40.06%	1,406	54.37%	44	1.70%	1	0.04%	26	1.01%	0	0.00%	5	0.19%	68	2.63%
5	15,419	5,384	186.37%	8,200	53.18%	6,335	41.09%	489	3.17%	45	0.29%	40	0.26%	4	0.03%	40	0.26%	266	1.73%
<b>TOTAL:</b>	21,537			10,624	49.33%	9,752	45.28%	565	2.62%	49	0.23%	82	0.38%	4	0.02%	59	0.27%	402	1.87%

Ideal Size: 21537 / 4 = 5384

Total Population: 21,537

Overall Deviation: 257.99%

Some percentages may be subject to rounding errors.

**Plan Name: Hockley County Justice and Constable Precincts**  
**Illustrative Plan 1 - Adopted November 10, 2021**

**Demographics Report - Summary 2020 Census Voting Age Population**

District	Total VAP*		Hispanic % of Total VAP	Non-Hispanic Anglo % of Total VAP	Non-Hispanic Black % of Total VAP	Non-Hispanic Asian % of Total VAP	Non-Hispanic Other % of Total VAP
1	1,553		29.88%	66.07%	0.77%	0.19%	3.09%
2	1,072		44.87%	51.68%	1.03%	0.00%	2.43%
4	1,931		35.16%	58.47%	1.86%	0.05%	4.45%
5	11,381		48.01%	46.04%	3.34%	0.33%	2.28%
	15,937		44.48%	49.88%	2.75%	0.26%	2.64%

\* VAP - Voting Age Population

*Some percentages may be subject to rounding errors.*

Plan Name: Hockley County Justice and Constable Precincts  
 Illustrative Plan 1 - Adopted November 10, 2021



Demographics Report - Detailed 2020 Census Voting Age Population

District	Total VAP	Hispanic VAP	% Hispanic VAP	Anglo VAP	% Anglo VAP	Black VAP	% Black VAP	Asian VAP	% Asian VAP	AM IND NATIVE VAP	% AM IND NATIVE VAP	HAW/PAC VAP	% HAW/PAC VAP	Other VAP	% Other VAP	Two or More Races VAP	% Two or more VAP
1	1,553	464	29.88%	1,026	66.07%	12	0.77%	3	0.19%	2	0.13%	0	0.00%	9	0.58%	37	2.38%
2	1,072	481	44.87%	554	51.68%	11	1.03%	0	0.00%	6	0.56%	0	0.00%	5	0.47%	15	1.40%
4	1,931	679	35.16%	1,129	58.47%	36	1.86%	1	0.05%	24	1.24%	0	0.00%	4	0.21%	58	3.00%
5	11,381	5,464	48.01%	5,240	46.04%	380	3.34%	37	0.33%	35	0.31%	4	0.04%	13	0.11%	08	1.83%
<b>TOTALS:</b>	15,937	7,088	44.48%	7,949	49.88%	439	2.75%	41	0.26%	67	0.42%	4	0.03%	31	0.19%	318	2.00%

\* VAP - Voting Age Population

Some percentages may be subject to rounding errors.