


<b>HOCKLEY COUNTY</b> Jennifer Palermo Hockley County Clerk 802 Houston St. Suite 213 Levelland, TX 79336 Phone: 806-894-3185	<b>DOCUMENT #:</b> FC-2026-0048 <b>RECORDED DATE:</b> 06/29/2026 01:17:48 PM 
--	---

<b>OFFICIAL RECORDING COVER PAGE</b>		Page 1 of 4
--------------------------------------	--	-------------

<b>Document Type:</b> NOTICE TRUSTEE SALE <b>Transaction Reference:</b> <b>Document Reference:</b>	<b>Transaction #:</b> 961612 - 1 Doc(s) <b>Document Page Count:</b> 3 <b>Operator Id:</b> Dromero
<b>RETURN TO:</b> () CRAIG TERRILL HAMM GROSSMAN & ERWIN LLP 9816 SLIDE RD SUITE 201 LUBBOCK, TX 79424	<b>SUBMITTED BY:</b> CRAIG TERRILL HAMM GROSSMAN & ERWIN LLP 9816 SLIDE RD SUITE 201 LUBBOCK, TX 79424

DOCUMENT # : FC-2026-0048  
RECORDED DATE: 06/29/2026 01:17:48 PM

I hereby certify that this document was filed on the date and time stamped hereon by me and was duly recorded in the Official Public Records of Hockley County.



*Jennifer Palermo*  
**Jennifer Palermo**  
Hockley County Clerk

# PLEASE DO NOT DETACH

THIS PAGE IS NOW PART OF THIS LEGAL DOCUMENT

**NOTE: If document data differs from cover sheet, document data always controls.**  
**\*COVER PAGE DOES NOT INCLUDE ALL DATA, PLEASE SEE INDEX AND DOCUMENT AFTER RECORDING FOR ADDITIONAL INFORMATION.**

**NOTICE OF SUBSTITUTE TRUSTEE'S SALE**

**DATE:** June 24, 2026

**DEED OF TRUST:**

**Date:** April 12, 2025  
**Grantor:** Christina Rose Addison  
**Beneficiary:** Viva Farms, LLC  
**Trustee:** Mark Pigg

**COUNTY WHERE PROPERTY IS LOCATED:** Hockley County, Texas

**ANY ONE OF THE FOLLOWING NAMED PERSONS TO ACT AS SUBSTITUTE TRUSTEE:**

TYSOTT HAMM / JACEY DUBOIS / HAYDEN HATCH /  
MORGAN WIEBOLD / JOBE RODGERS / AJ JENKINS

**SUBSTITUTE TRUSTEE'S MAILING ADDRESS:**

9816 Slide Road, Suite 201; Lubbock, Lubbock County, Texas, 79424

**Recording Information:** Deed of Trust recorded at Document No. 202500001485 of the Official Public Records of Hockley County, Texas.

**Property:** See Exhibit A.

**NOTE:**

**Date:** April 12, 2025  
**Amount:** \$51,765.00  
**Debtor:** Christina Rose Addison  
**Holder:** Viva Farms, LLC  
**Maturity Date:** April 12, 2030

**Date of Sale of Property (First Tuesday of the Month):** Tuesday, August 4, 2026.

**Earliest Time of Sale of Property (Between 10:00 a.m. and 4:00 p.m.):** 10:00 a.m.

**Place of Sale of Property:** At the "North" door of the Hockley County Courthouse, 802 Houston Street, Levelland, Hockley County, Texas, or as designated by the County Commissioners.

The Deed of Trust may encumber both real and personal property. Notice is hereby given of Holder's election to proceed against and sell both the real property and any personal property described in the Deed of Trust in accordance with the Holder's rights and remedies under the Deed of Trust and Section 9.604 of the Texas Business and Commerce Code.


Because of default in performance of the obligations of the deed of trust, the above-named person as Substitute Trustee will sell the property by public auction to the highest bidder for cash at the place and date specified to satisfy the debt secured by the Deed of Trust. The sale will begin at the earliest time stated above or within three (3) hours after that time.

No warranties, express or implied, including but not limited to the implied warranties of merchantability and fitness for a particular purpose shall be conveyed at the sale, save and except the Grantor's warranties specifically authorized by the Grantor in the Deed of Trust. The property shall be offered "AS IS", purchasers will buy the property "at the purchaser's own risk" and "at his peril", and no representation is made concerning the quality or nature of title to be acquired. Purchasers will receive whatever interest Grantor and Grantor's assigns have in the property, subject to any liens or interests of any kind that may survive the sale. Interested persons are encouraged to consult counsel of their choice prior to participating in the sale of the property.

Assert and protect your rights as a member of the armed forces of the United States. If you or your spouse is serving on active military duty, including active military duty as a member of the Texas National Guard or the National Guard of another state or as a member of a reserve component of the armed forces of the United States, please send written notice of the active duty military service to the sender of this notice immediately.

This notice is an attempt to collect a debt, and any information obtained will be used for that purpose.

Executed this the 24th day of June, 2026.




TyScott Hamm, Substitute Trustee

STATE OF TEXAS §

COUNTY OF LUBBOCK §

This instrument was acknowledged before me on this the 24th day of June, 2026, by TyScott Hamm.



Notary Public, State of Texas

## EXHIBIT "A"

### Tract 12

FIELD NOTE DESCRIPTION of a Boundary Survey of a 10.01 Acre (Tract 12), out of a 147.42 Acre Tract, as described in the recorded Instrument #2022-1557 Official Public Records of Hockley County, Texas, Being situated in League 721, Labor 19, Abstract 220, SCL Survey, Hockley County, Texas, and being more particularly described by metes and bounds as follows;

BEGINNING at a 1/2" iron rod with "OJD ENG" cap set, for the northeast corner of this tract, from which a 3/8 iron rod for the common corner of Labors 11, 12, 19, and 20, bears N. 2° 52' 04" E., at a distance of 1,886.25 feet, and S. 87° 09' 02" E., at a distance of 466.68 feet;

THENCE. S. 2° 52' 04" W., at a distance of 377.25 feet, to a 1/2" iron rod with "OJD ENG" cap set, for the southeast corner of this tract;

THENCE. N. 87° 09' 02" W., passing a 1/2" iron rod with "OJD ENG" cap set, in the east line of a 60' private road, at a distance of 1,095.81 feet, continuing in all a distance of 1,155.81 feet, to a place in the centerline of said private road, for the southwest corner of this tract;

THENCE. N. 2° 52' 04" E., along the center line of said private road, at a distance of 377.25 feet, to a place in the centerline of said private road for the northwest corner of this tract;

THENCE S. 87° 09' 02" E., passing a 1/2" iron rod with "OJD ENG" cap set, in the east line of a 60' private road, at a distance of 30.00 feet, continuing in all a distance of 1,155.81 feet, to the POINT OF BEGINNING and containing 10.01 acres.