




HOCKLEY COUNTY Jennifer Palermo Hockley County Clerk 802 Houston St. Suite 213 Levelland, TX 79336 Phone: 806-894-3185	DOCUMENT #: FC-2025-0025 RECORDED DATE: 05/05/2025 12:43:39 PM 
OFFICIAL RECORDING COVER PAGE	
Document Type: NOTICE TRUSTEE SALE Transaction Reference: Document Reference:	Transaction #: 950250 - 1 Doc(s) Document Page Count: 3 Operator Id: Jreyna
RETURN TO: () CRAIG TERRILL HAMM GROSSMAN & ERWIN LLP 9816 SLIDE RD SUITE 201 LUBBOCK, TX 79424	SUBMITTED BY: CRAIG TERRILL HAMM GROSSMAN & ERWIN LLP 9816 SLIDE RD SUITE 201 LUBBOCK, TX 79424
<p>DOCUMENT # : FC-2025-0025 RECORDED DATE: 05/05/2025 12:43:39 PM</p> <p>I hereby certify that this document was filed on the date and time stamped hereon by me and was duly recorded in the Official Public Records of Hockley County.</p> <div style="display: flex; align-items: center;">  <div>  Jennifer Palermo Hockley County Clerk </div> </div>	

PLEASE DO NOT DETACH

THIS PAGE IS NOW PART OF THIS LEGAL DOCUMENT

NOTE: If document data differs from cover sheet, document data always controls.

***COVER PAGE DOES NOT INCLUDE ALL DATA, PLEASE SEE INDEX AND DOCUMENT AFTER RECORDING FOR ADDITIONAL INFORMATION.**

NOTICE OF SUBSTITUTE TRUSTEE'S SALE

Date: April 28, 2025

DEED OF TRUST:

Date: September 22, 2021
Grantor: Sherry Boggs
Beneficiary: Viva Farms, LLC
Trustee: Mark Pigg

COUNTY WHERE PROPERTY IS LOCATED: Hockley County, Texas

ANY ONE OF THE FOLLOWING NAMED PERSONS TO ACT AS SUBSTITUTE TRUSTEE:

TYSCOTT HAMM / JACEY DUBOIS / HAYDEN HATCH / MORGAN WIEBOLD

SUBSTITUTE TRUSTEE'S MAILING ADDRESS:

9816 Slide Road, Suite 201; Lubbock, Lubbock County, Texas, 79424

Recording Information: Deed of Trust recorded at Document No. 202100003536 of the Official Public Records of Hockley County, Texas.

Property: See attached Exhibit "A" by this reference made a part hereof.

NOTE:

Date: September 22, 2021
Amount: \$71,400.00
Debtor: Sherry Boggs
Holder: Viva Farms, LLC
Maturity Date: September 22, 2041

Date of Sale of Property (First Tuesday of the Month): Tuesday, June 3, 2025

Earliest Time of Sale of Property (Between 10:00 a.m. and 4:00 p.m.): 10:00 a.m.

Place of Sale of Property: At the "North" door of the Hockley County Courthouse, 802 Houston Street, Levelland, Hockley County, Texas, or as designated by the County Commissioners

The Deed of Trust may encumber both real and personal property. Notice is hereby given of Holder's election to proceed against and sell both the real property and any personal property

described in the Deed of Trust in accordance with the Holder's rights and remedies under the Deed of Trust and Section 9.604 of the Texas Business and Commerce Code.


Because of default in performance of the obligations of the deed of trust, the above named person as Substitute Trustee will sell the property by public auction to the highest bidder for cash at the place and date specified to satisfy the debt secured by the Deed of Trust. The sale will begin at the earliest time stated above or within three (3) hours after that time.

No warranties, express or implied, including but not limited to the implied warranties of merchantability and fitness for a particular purpose shall be conveyed at the sale, save and except the Grantor's warranties specifically authorized by the Grantor in the Deed of Trust. The property shall be offered "AS IS", purchasers will buy the property "at the purchaser's own risk" and "at his peril", and no representation is made concerning the quality or nature of title to be acquired. Purchasers will receive whatever interest Grantor and Grantor's assigns have in the property, subject to any liens or interests of any kind that may survive the sale. Interested persons are encouraged to consult counsel of their choice prior to participating in the sale of the property.

Assert and protect your rights as a member of the armed forces of the United States. If you or your spouse is serving on active military duty, including active military duty as a member of the Texas National Guard or the National Guard of another state or as a member of a reserve component of the armed forces of the United States, please send written notice of the active duty military service to the sender of this notice immediately.

This notice is an attempt to collect a debt, and any information obtained will be used for that purpose.

Executed this 28th day of April, 2025.





TyScott Hamm, Substitute Trustee

THE STATE OF TEXAS §

COUNTY OF LUBBOCK §

This instrument was acknowledged before me on this the 28th day of April, 2025, by TyScott Hamm.





Notary Public, State of Texas

EXHIBIT A

Page 1 of 1

FIELD NOTES for a 10.01 acre tract (Tract 1; situated in Labor 16, League 1, Jones County School Land, A-150, as shown on the plat prepared by Sylvan Sanders recorded in Volume 9, Page 76, Deed Records of Hockley County, Texas, said 10.01 acre tract being more particularly described as follows:

BEGINNING at a point at or near the centerline of Bear Road (40 feet wide roadway easement, North 20 feet by Volume 14, Page 103, Deed Records of Hockley County, Texas) in the South line of said Labor 16 for the Southeast corner of this tract from which a 1/2" iron rod found at the Southeast corner of said Labor 16 bears S. 87°13'17" E. a distance of 60.00 feet;

THENCE N. 87°13'17" W., contiguous with the South line of said Labor 16, a distance of 301.04 feet to a point for the Southwest corner of this tract;

THENCE N. 02°46'43" E., at 20.00 feet pass the North right-of-way line of said Bear Road, at 30.00 feet pass a 1/2" iron rod with blue cap inscribed "CHT RPLS 6460" (hereinafter referred to as an OJD-CHT cap) set for a reference corner, in all a total distance of 1,448.00 feet to an OJD-CHT cap set for the Northwest corner of this tract;

THENCE S. 87°13'17" E. a distance of 311.22 feet to an OJD-CHT cap set for the Northeast corner of this tract;

THENCE S. 02°47'09" W., at 1,418.00 feet pass an OJD-CHT cap set for a reference corner, at 1,428.00 feet pass said North right-of-way line, in all a total distance of 1,448.00 feet to the POINT OF BEGINNING.

Survey plat of even certification date prepared in conjunction with these field notes. These field notes and said survey plat shall be viewed together as the complete survey document.